



NORTHERN  
SUPERIOR  
RESOURCES

# Corporate Presentation

**Consolidating** the Chibougamau Gold Camp in Quebec  
**Capitalizing** on District Scale Exploration in Ontario

February 2025

TSXV:SUP | OTCQB:NSUPF



# Forward Looking Statements and Historical Resource Disclosure

**Cautionary Note Regarding Forward-Looking Statements:** This Presentation contains forward-looking statements that involve risks and uncertainties, which may cause actual results to differ materially from the statements made. When used in this document, the words “may”, “would”, “could”, “will”, “intend”, “plan”, “anticipate”, “believe”, “estimate”, “expect” and similar expressions are intended to identify forward-looking statements. Such statements reflect our current views with respect to future events and are subject to such risks and uncertainties. Many factors could cause our actual results to differ materially from the statements made, including those factors discussed in filings made by us with the Canadian securities regulatory authorities. Should one or more of these risks and uncertainties, occur or should assumptions underlying the forward-looking statements prove incorrect, actual results may vary materially from those described herein as intended, planned, anticipated, or expected. We do not intend and do not assume any obligation to update these forward-looking statements, except as required by law. Shareholders are cautioned not to put undue reliance on such forward-looking statements. Mrs. Adree DeLazzer, Qualified Person as defined in NI 43-101, has reviewed and approved the technical content of the slides pertaining to Northern Superior of this presentation.

The scientific and technical content of the slides pertaining to ONGold Resources Ltd. of this presentation has been reviewed and approved by Rodney Barber, P. Geo., for ONGold, who is a "Qualified Person" as defined by National Instrument 43-101 - Standards of Disclosure for Mineral Projects. Mr. Barber is the President of ONGold and is not considered independent. The historical mineral resource estimate for Monument Bay is derived from an unpublished report prepared for Yamana by WSP, dated July 2017. The resource estimate was calculated using a cut-off grade of 0.3 grams per tonne (g/t) gold for open-pit resources and constrained by the 2015 pit shell. The Mid-East and AZ Zones are not included in this estimate. This resource considers only open-pit resources and is pit-constrained. Subsequent resource modeling has indicated a high degree of variability in tonnage, metal grades, and contained metal due to differing estimation methodologies and geological models.

This estimate, prepared prior to ONGold's execution of the MB Agreement, is historical in nature, no longer current, and should not be relied upon. The 2015 pit shell is outdated and would need to be updated to reflect current economic conditions and technical parameters. A qualified person has not conducted sufficient work to classify the historical estimate as a current mineral resource or reserve, and ONGold is not treating the historical estimate as current. ONGold has no recent estimates or data available for these historical estimates and has not conducted sufficient work to establish their relevance or reliability. To verify and update this historical estimate to current NI 43-101 standards, additional work is required. This includes further drilling, a review of the geological model, and validation of prior findings under the oversight of a qualified person. Until such work is completed, investors are cautioned that the historical estimate does not meet current NI 43-101 standards, and any economic analysis or decisions based on this estimate should be avoided.


The historical mineral resource estimate for the Domain Project is derived from an internal report titled "Domain Project Polygonal Resource Exercise," prepared by Yamana Gold Ontario Inc. in May 2017. The polygonal resource estimation methodology has severe limitations and is being treated as such by the Company. A qualified person has not conducted sufficient work to classify this historical estimate as a current mineral resource or reserve. ONGold is not treating the historical estimate as current, and it should not be relied upon. The estimate was based on interpretations from 40 surface drill holes, modeling three mineralization horizons using uncut assays with a specific gravity of 2.87 and no dilution applied. Continuous envelopes were constructed based on uncut assays from drill-hole intercepts with horizontal widths generally exceeding 2 meters where the average gold grade was greater than 4 g/t. To verify and update this historical estimate to current NI 43-101 standards, additional work is required. This includes further drilling, specific gravity measurements, a review of the geological model, and validation of prior findings under the oversight of a qualified person. Until such work is completed, investors are cautioned that the historical estimate does not meet current NI 43-101 standards, and any economic analysis or decisions based on this estimate should be avoided.



Gold is more precious than ever before. In the early stage of a once-in-a-generation systemic inflation cycle, demand for gold, notably from central banks around the world, is at an all-time high.

Northern Superior Resources is consolidating the Chibougamau Gold Camp in Quebec...

... and capitalizing on district scale exploration potential in Ontario with 62% ownership of **ONGold Resources Ltd.**



# Forging the future in gold.





# Why choose Northern Superior?

Investment highlights and key takeaways.

## Chibougamau Proven Districts

The idea of consolidating the camp to make it viable has been discussed for years. Northern Superior is stepping up and seizing the opportunity.

As our projects are near underexplored proven auriferous structural breaks, providing for a clear potential to host more ore deposits of various types.

## Conviction

With **25%+** of insider ownership, interest is well aligned with shareholders. Our core management team comprises stalwarts in mineral exploration and finance with several accomplishments.

In the recent \$8 million Cormark-underwritten equity financing, insiders participated for **\$1 million** in total.

## Exploration in Ontario

We own **62%** of **ONGold Resources** (TSXV: ONAU), our spin-off company advancing the famous district scale **TPK Project** in Ontario. ONGold is led by a team of unparalleled sustainability and social acceptability experts.



# Visionary Leaders



**VICTOR CANTORE**  
**Executive Chairman**



President and CEO of AMEX Exploration Inc., one of the most successful gold exploration companies in the country.

Over 25 years of advisory and leadership experience and serves on the boards of various companies both private and public.



**KATRINA DAMOUNI**  
**Director, Corporate Development**

Over 15 years of corporate development, IR and capital markets experience, primarily within the junior mining sector.

Specialises in debt and equity financing, executing M&A and driving strategic initiatives. Her extensive network spans the UK, Europe and North America.



**SIMON MARCOTTE**  
**President, Chief Executive Officer and Director**

Founder, President & CEO of Royal Fox Gold Inc. until its acquisition by Northern Superior in 2022.

Nearly 25 years of experience, including with CIBC World Markets, Sprott & Cormark Securities, and founder, officer, or director of several resource companies including Arena Minerals, Freeman Gold Corp., NorthX Nickel, Black Swan Graphene, and Mason Graphite.



**ADREE DELAZZER**  
**Vice President Exploration**

Professional Geologist P.Geo with over 15 years of experience in exploration and mining.

Formerly Superintendent of Geology for Kirkland Lake, Detour Lake Gold Mine and Exploration Manager responsible for near mine and greenfield exploration programs.





# Accomplished Directors



## **MICHAEL GENTILE** **Largest Shareholder and Director**

Over 20 years as institutional money manager investing in commodity sector. Recently co-founded Bastion Asset Management.


Seasoned mining investor; member of the board of Roscan Gold Corporation and Radisson Mining Resources.




## **ANDREW FARNCOMB** **Director**

Founder and Managing Partner of Cairn Merchant Partners LP, a private equity investor; Director of Canterra Minerals; Advisor to ONGold Resources.

Founder of several TSXV listed companies; Formerly an investment banker with a Canadian independent broker-dealer.




## **SIMON MARCOTTE** **President and CEO**



## **ERIC DESAULNIERS** **Director**

Currently Founder, President and CEO of Nouveau Monde Graphite Inc.


Seasoned professional geologist specializing in geophysics. He earned a bachelor's degree in geology and a master's degree in geophysics from Laval University in Quebec City, Quebec, Canada.



## **FRANÇOIS PERRON** **Director**

Currently President and CEO of Lucky Minerals.

30 years of experience in various roles including mining portfolio manager with Caisse de Depot (Qc) and NBC Alternative Investments; VP Corporate Development, President, CEO, or director for various TSX Venture Exchange listed companies.



## **VICTOR CANTORE** **Executive Chairman**



## **PETER DAMOUNI** **Director**

Currently President and CEO of Mason Resources, Executive Director of Black Swan Graphene.

He was also a director of Arena Minerals Inc., until its acquisition by Lithium Americas. He co-founded Chesterfield Resources and was a director of Gating Exploration that was acquired by MAG Silver.




## **FRANK GUILLEMETTE** **Director**

Entrepreneur with over 20 years of experience in finance and venture capital.

Advanced the Philibert Project until its acquisition by Royal Fox; other transactions including the Black Dog project to Osisko Mining and the Monster Lake Project to IAMGOLD.


# Technical Experts



## **RODNEY BARBER** Technical Committee

Professional Geologist P.Geo with over 35 years of experience in exploration and mining.


Previously employed as the Geology Superintendent at Barrick-Hemlo, Ontario; added 4.5 M oz of gold reserves.



## **WILL RANDALL** Technical Committee

Professional geologist P. Geo with over 20 years of experience in the mining and mineral exploration industry. Acquired, discovered and developed the Sal de los Angeles lithium brine project in Argentina.


Involved in raising over \$200M and successful development of several mining projects including JV's with majors and national governments.



## **JEAN LAFLEUR** Technical Committee

Mr. Lafleur is a seasoned geologist well known in the Province of Quebec with over 40 years of mining industry experience.

Currently acting as a senior consultant for Appian Capital, and previously with Newmont, Falconbridge, Placer Dome.



## **KELLY MALCOLM** Technical Committee

Professional geologist P.Geo. Recently VP, Exploration for Amex Exploration, which has made numerous gold discoveries, raised over \$90 million, and named Exploration Company of the Year at Mines and Money in 2022.


Previously involved win the discovery and delineation of Detour Gold's high grade 58N gold deposit.



## **DAVID BEILHARTZ** Technical Committee

Professional Geologist P.Geo with over 35 years of experience in exploration and mining.

Formerly Vice-President Exploration of Trelawney Mining and Exploration, Vice-President, Exploration of Lakeshore Gold and Chief Geologist for Holmer Gold Mines.



## **MELANIE PICHON** Senior Exploration Geologist

Professional Geologist P.Geo with over 15 years of experience in exploration.

Formerly Senior Exploration Geologist at Eldorado Gold Corp., and Exploration Manager at QMX Gold Corp.

# Gold Projects in Quebec and Ontario

...Northern Superior owns **62%** of ONGold...

...Agnico Eagle owns **15%** of ONGold...



All Projects Concentrated  
Within a Very Small Radius

**Lac Surprise Project**  
Adjacent & along strike of  
Nelligan deposit

**Philibert Project**  
New Maiden Resource in 2023  
279K oz Au at 1.10 g/t (ind.) &  
1.709 M oz at 1.10 g/t Au (Inf.)

**Croteau Est Project**  
INF. RESOURCES: 643K oz Au at  
1.73 g/t Au

**Chevrier Project**  
RESOURCES: 260K oz Au at 1.26 g/t  
Au (Ind.) & 652K oz Au at 1.29 g/t  
Au (Inf.)

**TPK Project**  
Regional-scale gold systems  
Multiple high-grade gold discoveries

**October Gold Project**  
On same auriferous structure as Cote lake – IAG  
Early-stage gold exploration property

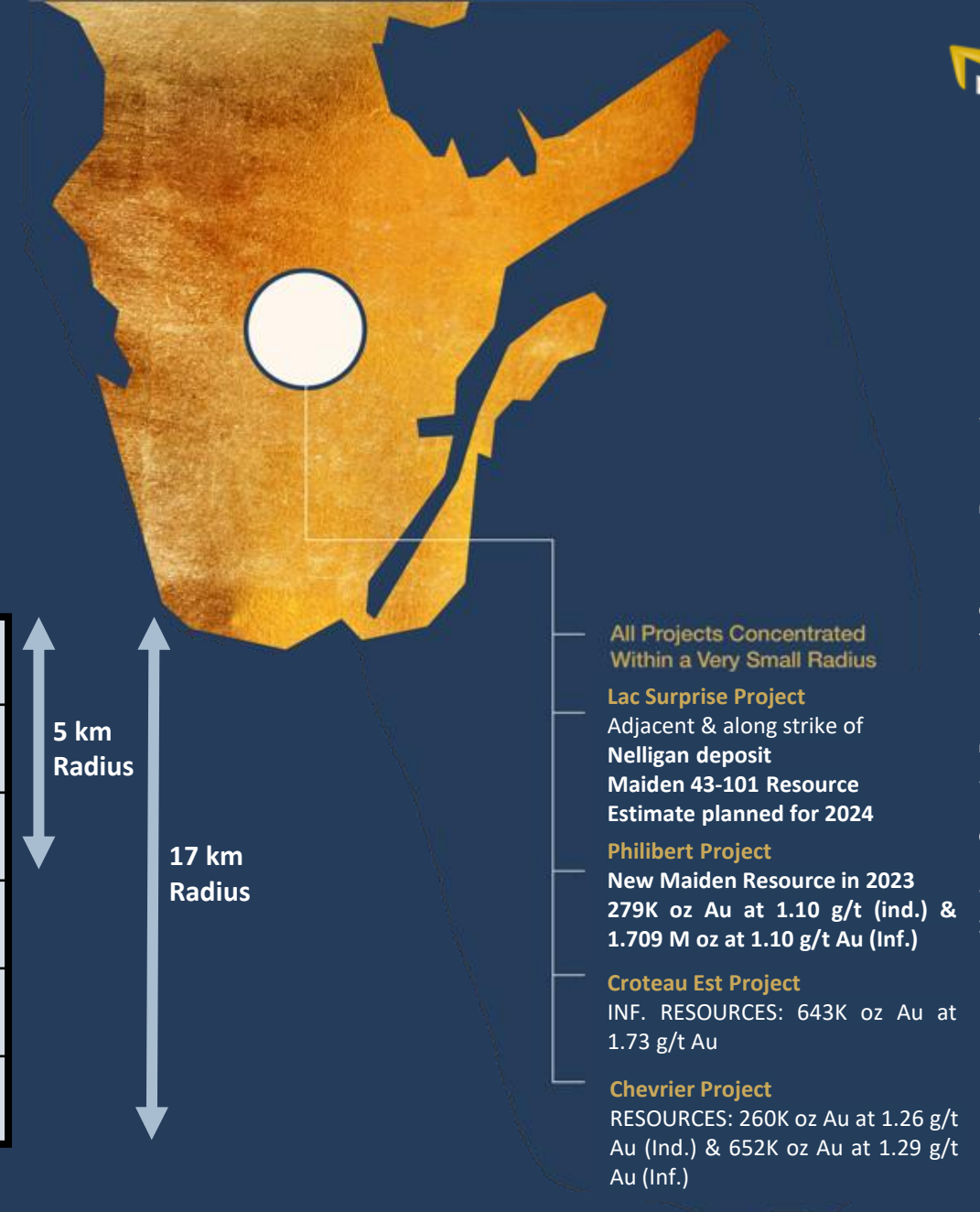


# Québec: Chibougamau Camp At a Glance

Size = Viability = Value per ounce

With **higher grades** and **great metallurgy**, Northern Superior has the potential to **lower the payback period** of an integrated operation, let alone providing for **size** and further **growth potential**

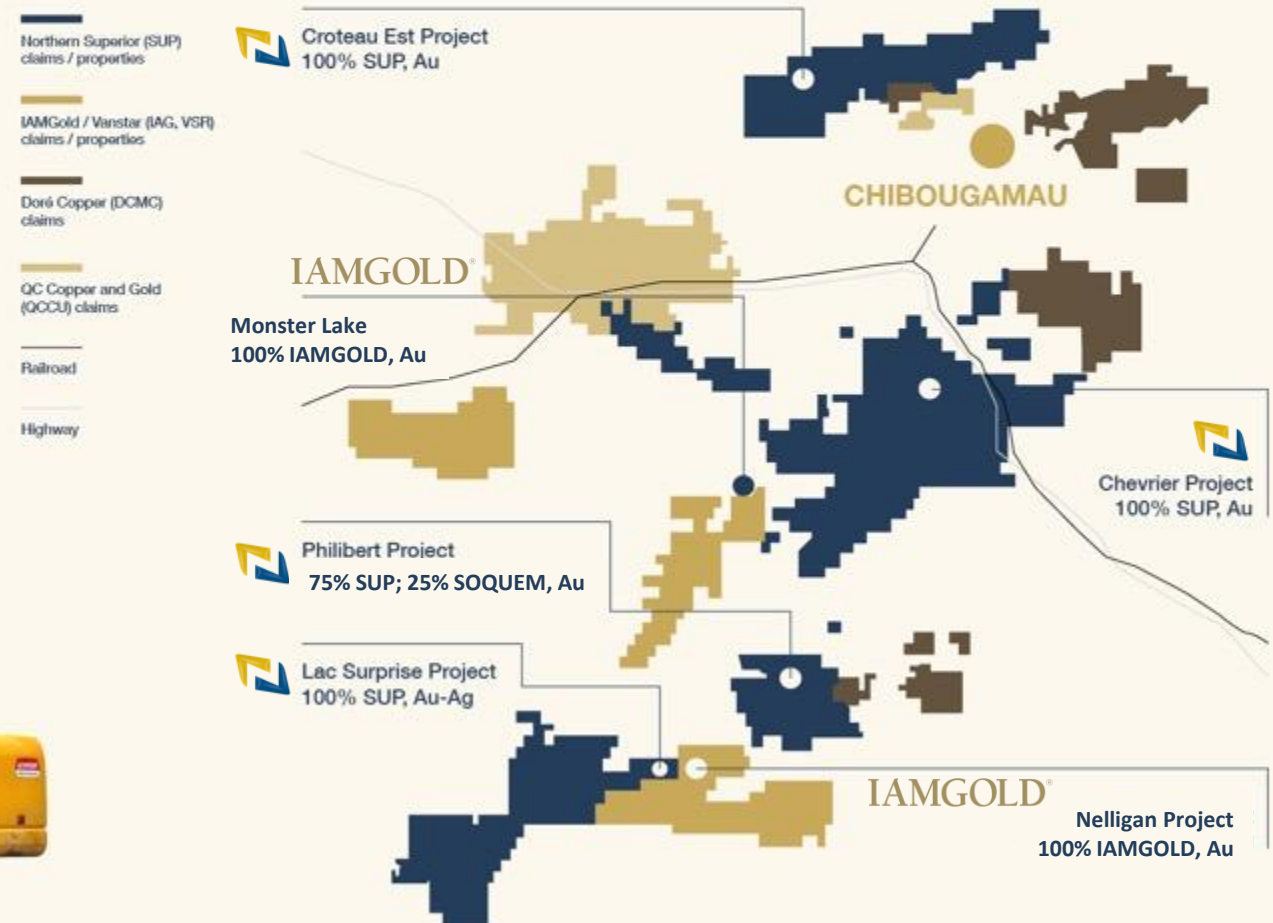
<b>Nelligan</b> 100% IMG	IAMGOLD <sup>®</sup> CORPORATION	Indicated: Inferred:	2,006,000 oz 3,889,000 oz	0.84 g/t 0.85 g/t
<b>Philibert</b> 75% SUP; 25% Soquem		Indicated: Inferred:	278,900 oz 1,708,800 oz	1.10 g/t 1.10 g/t
<b>Lac Surprise</b> 100% SUP		<i>Interpreted as the western extension of Nelligan</i>		
<b>Monster Lake</b> 100% IMG	IAMGOLD <sup>®</sup> CORPORATION	Indicated: Inferred:	84,200 oz 488,500 oz	<b>11.00 g/t</b> <b>14.40 g/t</b>
<b>Chevrier</b> 100% SUP		Indicated: Inferred:	260,000 oz 652,000 oz	1.26 g/t 1.29 g/t
<b>Croteau</b> 100% SUP		Inferred:	640,000 oz	1.73g/t



# Leading the Consolidation of the Chibougamau Gold Camp

By consolidating the most relevant gold deposits in the Chibougamau Gold Camp under one roof, Northern Superior is **increasing the viability of the resources**. The deposits are located within a small radius, which will eventually allow them to be combined into a single operational design, feeding a single mill.

**We look at the camp as one project.**



# Zooming-in on the Core Area of the Chibougamau Gold Camp

*...Ideally suited to feed a single mill...*

Following its long history of copper driven exploration, it has become evident that the southern Chibougamau camp carries great potential for gold mineralization. We believe the key gold deposits will expand, and further discoveries are inherent.

Our properties are surrounding or even adjacent to IAMGOLD's Nelligan, which was the "Discovery of the Year" in 2019

All properties are accessible by road and have nearby access to hydroelectricity.

A Tier-1 mining jurisdiction. Quebec is one of the most sought-after jurisdictions in the world with unmatched government support and clear permitting framework.





# ACQUISITION of Vanstar by IAMGOLD: Further Evidence IAMGOLD Redirecting Resources Toward the Camp

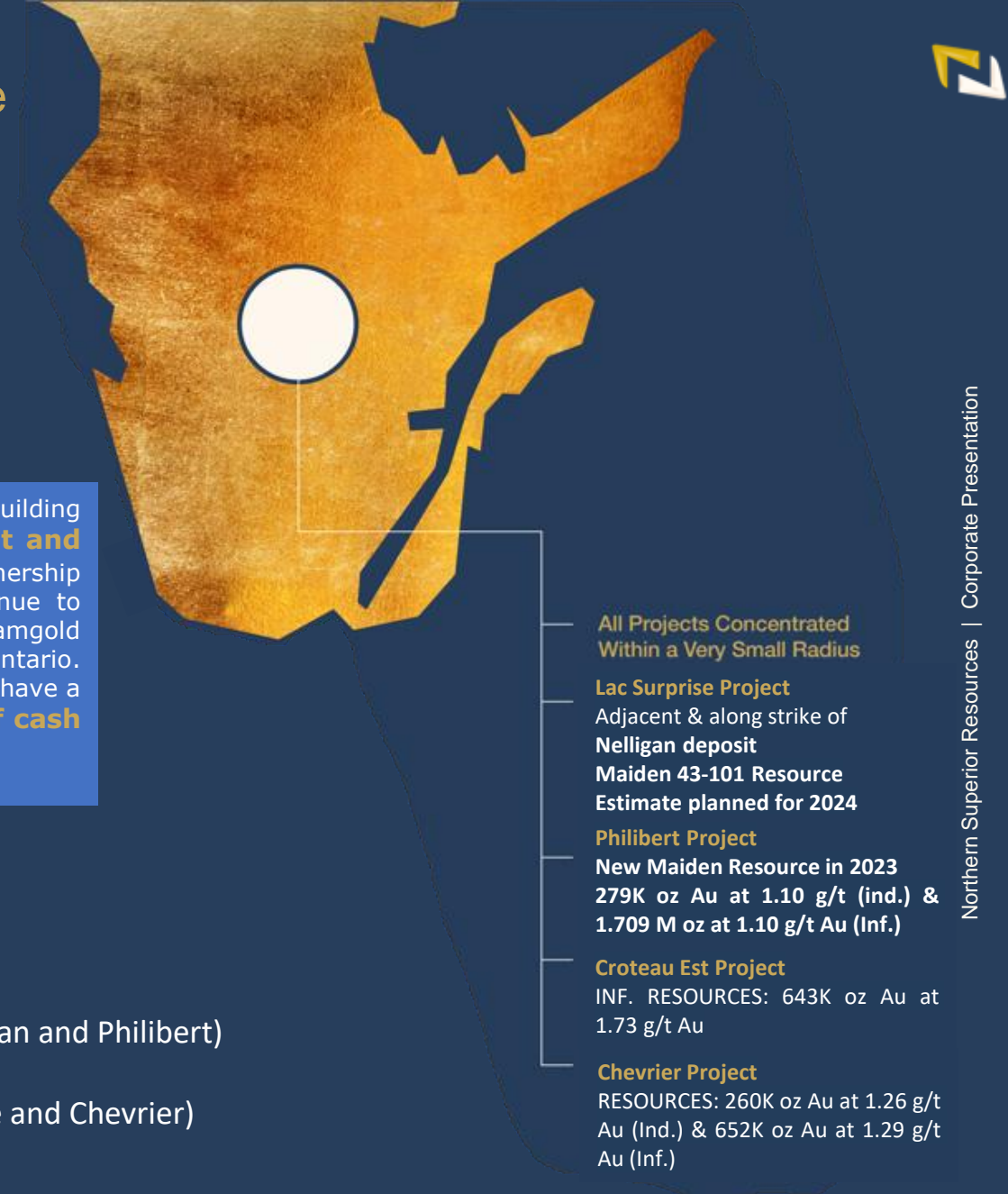
- **VANSTAR OWNED 20% OF THE NELLIGAN DEPOSIT<sup>1</sup>**
- Acquired by IAMGOLD in December 2023 for \$45 million<sup>2</sup>
- 74% premium to the 20-day VWAP
- A value of \$40.90 / oz<sup>3</sup>

"This transaction consolidates our interests in the highly prospective **Nelligan deposit** while building our exploration portfolio within Northern Québec," **commented Renaud Adams, President and Chief Executive Officer of Iamgold**. "Our exploration efforts at Nelligan to date, in partnership with Vanstar, have shown the potential for further resource expansion, which we will continue to advance. While this transaction bolsters our Canadian exploration portfolio, the priority for Iamgold today remains focused on the successful commissioning, ramp-up and growth of Côté gold in Ontario. Côté is a project that is critical for the repositioning of this company, as once online, Iamgold will have a significantly higher production base and lower cost profile, **providing a strong foundation of cash flow and growth opportunities in Canada.**"

- IAMGOLD Corporation, Press Release December 5, 2023

## Activity Ramp Up:

- Northern Superior is currently drilling more than 20,000 metres
- IAMGOLD drilled more than 15,000 metres in 2024\*
  - IAMGOLD drilling at Nelligan, Monster Lake, and Anik (located between Nelligan and Philibert)
- IAMGOLD published a new Mineral Resource Estimate on Monster Lake in 2024\*
- In July 2024, IAMGOLD acquired "Lac-à-L'eau Jaune" (located between Monster Lake and Chevrier)



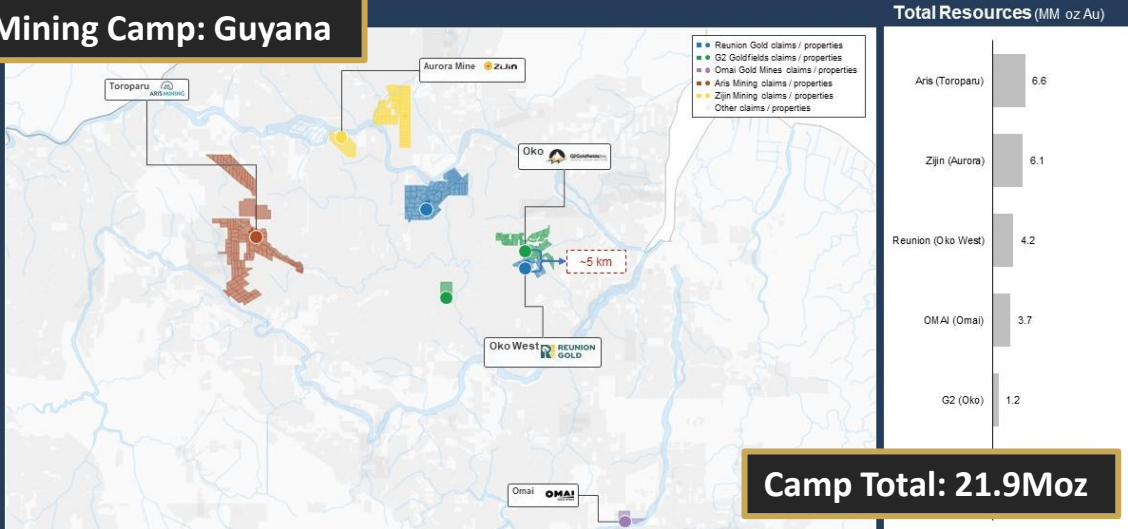
\*: See IAMGOLD's MD&A, First Quarter Ended March 31, 2024, Page 18; 1 - IAMGOLD owned 75% of the Nelligan deposit with an option to acquire an incremental 5% on the publication of a feasibility study; 2 - On a fully diluted in-the-money basis; 3 - Nelligan NI 43-101, February 2023, 1,970,000 oz Indicated, and 3,600,000 oz Inferred; Chevrier NI 43-101, SUP September 2022; Croteau - NI 43-101, SUP October 2015; Philibert NI 43-101, SUP September 2023.



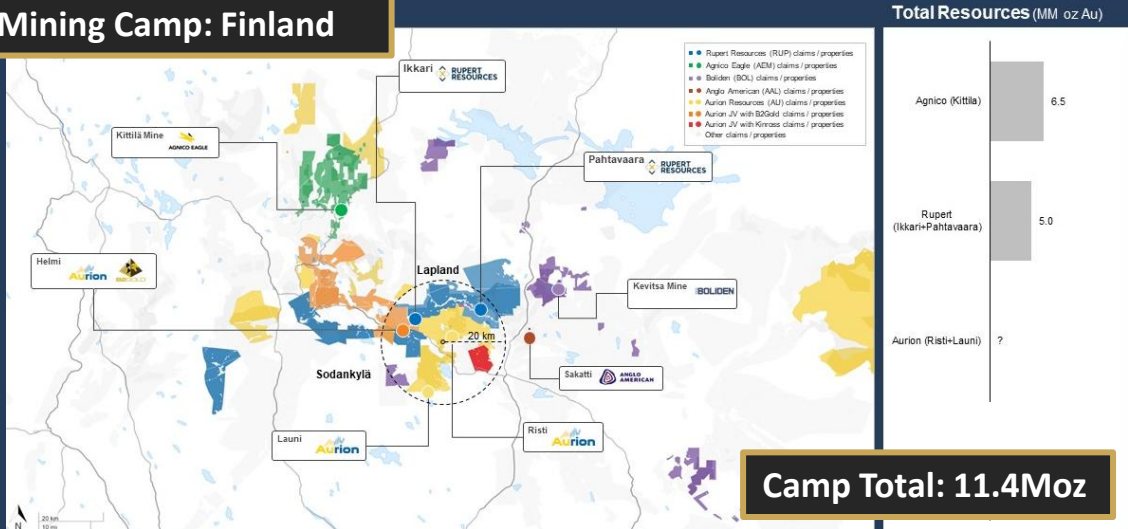
# Most Popular Gold Destinations are ...CONSOLIDATING Camps

Chibougamau on the Cusp of Joining the most Sought-After Camps

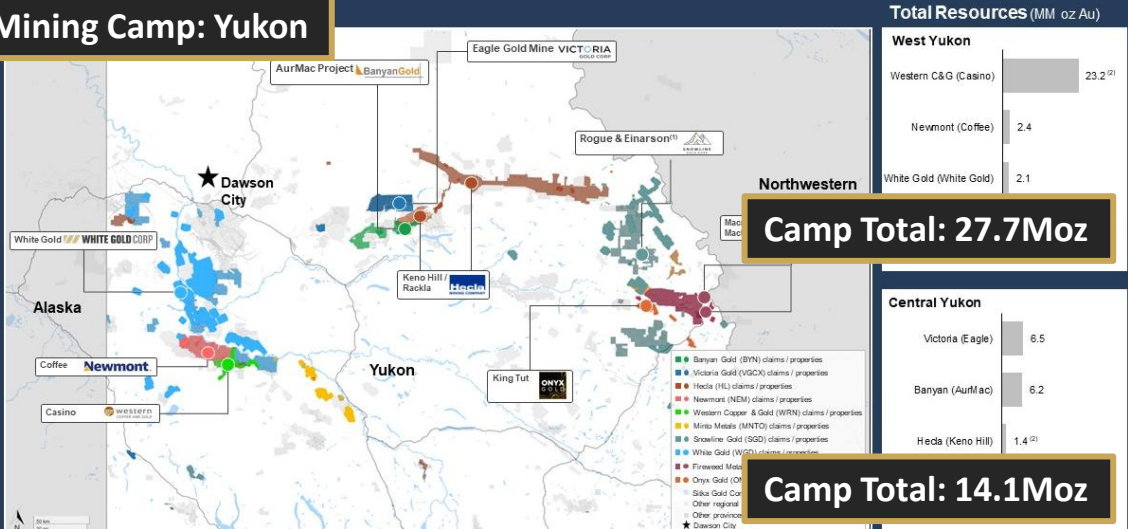
## Mining Camp: Guyana



## Mining Camp: Finland

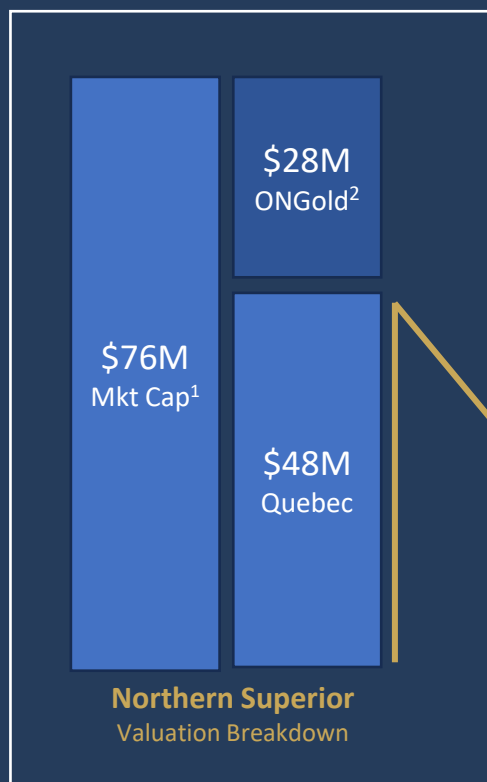


## Mining Camp: Yukon



Nelligan 100% IMG		Indicated:	2,006,000 oz	0.84 g/t
		Inferred:	3,889,000 oz	0.85 g/t
Philibert 75% SUP; 25% Soquem		Indicated:	278,900 oz	1.10 g/t
		Inferred:	1,708,800 oz	1.10 g/t
Lac Surprise 100% SUP		Interpreted as the western extension of Nelligan		
Monster Lake 100% IMG		Indicated:	84,200 oz	11.00 g/t
		Inferred:	488,500 oz	14.40 g/t
Chevrier 100% SUP		Indicated:	260,000 oz	1.26 g/t
		Inferred:	652,000 oz	1.29 g/t
Croteau 100% SUP		Inferred:	640,000 oz	1.73g/t

# Northern Superior Valuation Breakdown



\$15/oz

**Northern Superior**  
Adjusted Valuation<sup>3</sup>

\$41/oz

**Vanstar**  
(Nelligan Deposit)  
IAMGOLD Acquisition Metric<sup>4</sup>

\$133/oz<sup>5</sup>

**National Bank**  
Research Note  
June 17, 2024<sup>5</sup>



"We view the Fort Knox mine complex of Kinross (Alaska) as a good comp for what Nelligan and Monster Lake could be developed into"  
- National Bank, June 2024



\$40/oz (~Acquisition Metric of Vanstar) is the Basis of Cormark's Target Price of \$1.50 on Northern Superior

With **Higher Grades** and **Great Metallurgy**, Northern Superior has the potential to **Lower the Payback Period** of an integrated operation, let alone providing for immediate **Scale** and further **Growth Potential**

All Projects Concentrated Within a Very Small Radius

**Lac Surprise Project**  
Adjacent & along strike of Nelligan deposit  
Maiden 43-101 Resource Estimate planned for 2024

**Philibert Project**  
New Maiden Resource in 2023  
279K oz Au at 1.10 g/t (ind.) & 1.709 Moz at 1.10 g/t Au (Inf.)

**Croteau Est Project**  
INF. RESOURCES: 643K oz Au at 1.73 g/t Au

**Chevrier Project**  
RESOURCES: 260K oz Au at 1.26 g/t Au (Ind.) & 652K oz Au at 1.29 g/t Au (Inf.)

1- As of September 30, 2024

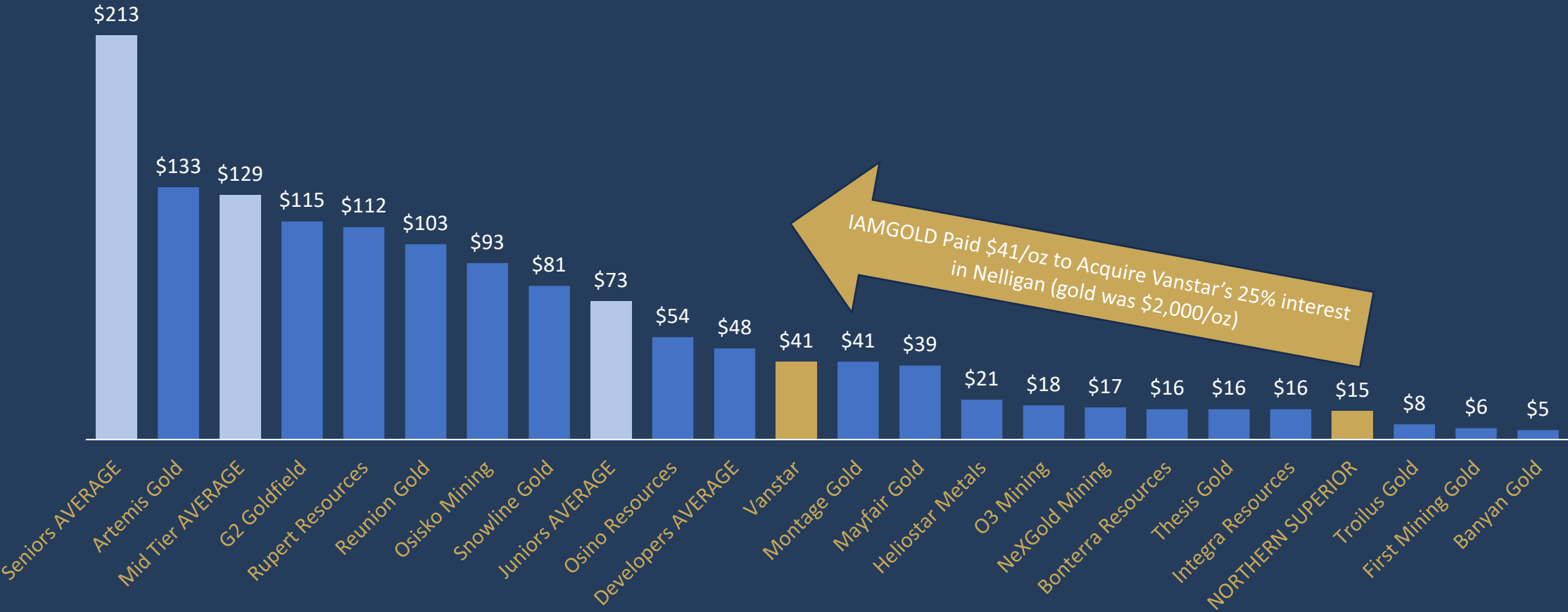
2- 35,686,686 shares of ONGold Resources Ltd. (TSXV: ONAU)

3- Implied valuation of the Quebec assets, plus \$3.5M required to exercise the option with Soquem to own 100% of the Philibert property:  $(\$48M + \$3.5M)/3.5\text{Moz} = \$15/\text{oz}$

4- IAMGOLD paid \$45M, on a fully diluted in-the-money basis, for 20% of Nelligan (Total Resource of 5.5Moz), the equivalent of \$41/oz

5- In a research note on IAMGOLD published on June 17, 2024, National Bank Financial established the value of the camp's assets at CAD\$133.05/oz (US\$100/oz)

# EV/Oz Peer Comparison





# Assertive Execution





# Cash & Capitalization Table

Cash Position	~\$7M
Insider Ownership	~25%
Shares Outstanding	165,161,358
Warrants*	1,698,000
Options**	11,995,000
RSU	833,747
Fully diluted	179,688,105

\* Strike price: \$0.67; 648,000 of those warrants are held by Mr. Michael Gentile, largest shareholder and Director - **Expire December 13, 2024**  
\*\*weighted avg exercise price \$0.53



NATIONAL BANK  
OF CANADA

FINANCIAL MARKETS

NBCFM Research | Daily Bulletin

Gold  
Industry Rating: Overweight (NBF Economics & Strategy Group)  
June 17, 2024

## IAMGOLD Corporation

Value Upside in Nelligan & Monster Lake

IMG / IAG (TSX; NYSE) C\$4.97; US\$3.62	STOCK RATING Sector Perform (Unchanged)	TARGET C\$6.75 (Unchanged)	EST. TOTAL RETURN 35.8%
---	---	----------------------------------	----------------------------

### STOCK DATA

52-Week High and Low (\$)	6.24-2.71
Dividend per Share (\$)	0.00
Dividend Yield (%)	0.0
Shares Outstanding (Mln)	568.0
Market Capitalization	

Quality Mine Complex Project Net



Recommendation: **Buy (\$)**  
Target Price: **C\$1.50**

Current Price	C\$0.52	Shares Outstanding (MM)	164.3
52 Wk High	C\$0.75	Basic	185.0
52 Wk Low	C\$0.28	Diluted	39.6
Cash (MM)	C\$8.0	Mgmt and Dir	C\$85.4
Debt (MM)	C\$0.0	Mkt Cap. (MM)	C\$77.5
NAV	C\$1.50	EV (MM)	3.5MMoz
P/NAV	0.35x	Total Resource	\$16
Total Return	188%	EV/Resource	

MINING

**Northern Superior Resources Inc.**  
(SUP - TSXV)

**Consolidating Ounces In The Chibougamau Gold Camp**

Unless otherwise denoted, all figures shown in US\$

### Investment Thesis:

Northern Superior has assembled a dominant land position in the Chibougamau Gold Camp with a substantial resource base across multiple properties (3.54 MMoz; with upside potential). Trading at an EV of \$78 MM and just \$16/oz in-situ, we believe the market is undervaluing this camp. In 2023, IAMGOLD paid \$41/oz to acquire Vanstar Resources' 25% interest in Nelligan, highlighting a substantial valuation disconnect, especially considering the potential for further resource growth.

### Building Resources In The Chibougamau Gold Camp

After its acquisitions of Genesis Metals (Q1/22) and Royal Fox Gold (Q3/22), Northern Superior consolidated four of the more relevant gold deposits in the Chibougamau Gold Camp. The company's main properties now include Philibert (1.99 MMoz), Chevrier (0.91 MMoz), Croteau (0.64 MMoz) and Lac Surprise. Elsewhere in the camp, IAMGOLD owns the Nelligan (5.90 MMoz) and Monster Lake (0.43 MMoz) projects. There is now nearly 10.0 MMoz of highly consolidated gold resources located within a relatively contiguous area of the Chibougamau Gold Camp.



# 2024 News Releases

DEC. 23, 2024	NORTHERN SUPERIOR ANNOUNCES ONGOLD'S COMPLETION OF MONUMENT BAY AND DOMAIN PROJECTS ACQUISITION IN MANITOBA
NOV. 28, 2024	NORTHERN SUPERIOR CONFIRMS AVAILABILITY OF SHAREHOLDER MEETING MATERIALS
NOV. 25, 2024	NORTHERN SUPERIOR ANNOUNCES ONGOLD'S AGREEMENTS TO ACQUIRE MONUMENT BAY AND DOMAIN GOLD PROJECTS IN MANITOBA
OCT 29, 2024	NORTHERN SUPERIOR REPORTS 2.60 G/T AU OVER 26.5 METRES INCLUDING 4.55 G/T AU OVER 13.4 METRES, FROM ITS RESOURCE EXPANSION DRILLING PROGRAM AT PHILIBERT
AUGUST 19, 2024	NORTHERN SUPERIOR ANNOUNCES LAUNCH OF MAJOR DRILLING CAMPAIGN IN THE CHIBOUGAMAU GOLD CAMP AND ADDITIONS TO TECHNICAL COMMITTEE
JULY 15, 2024	NORTHERN SUPERIOR ANNOUNCES THE APPOINTMENT OF KATRINA DAMOUNI AS DIRECTOR CORPORATE DEVELOPMENT AND MELANIE PICHON AS SENIOR EXPLORATION GEOLOGIST
JUNE 13, 2024	NORTHERN SUPERIOR DETAILS PHILIBERT EXPLORATION STRATEGY INCLUDING CONNECTING MINERALIZATION 1.5 KM SOUTHEAST OF CURRENT RESOURCE
MAY 28, 2024	NORTHERN SUPERIOR ANNOUNCES CLOSING OF \$8 MILLION PRIVATE PLACEMENT WITH STRONG INSIDER PARTICIPATION
MAY 10, 2024	NORTHERN SUPERIOR ANNOUNCES UPSIZE IN PRIVATE PLACEMENT OF FLOW-THROUGH SHARES AND COMMON SHARES TO \$8 MILLION
MAY 9, 2024	NORTHERN SUPERIOR ANNOUNCES \$7 MILLION PRIVATE PLACEMENT OF FLOW-THROUGH SHARES AND COMMON SHARES
MAY 8, 2024	NORTHERN SUPERIOR PROUDLY ANNOUNCES THE APPOINTMENT OF JOHN KIM BELL AS CHAIRMAN OF ONGOLD RESOURCES
MAY 7, 2024	NORTHERN SUPERIOR AND ONGOLD ANNOUNCE APPOINTMENT OF CEO AND PROVIDES LISTING UPDATE
APRIL 30, 2024	SUPERIOR AND ONGOLD ANNOUNCE CLOSING OF SPINOUT TRANSACTION RELATED TO TPK AND ONTARIO PROJECTS
APRIL 2, 2024	NORTHERN SUPERIOR ANNOUNCES UPSIZING OF ONGOLD RESOURCES FINANCING AND RECEIPT OF LISTING CONDITIONAL APPROVAL
FEB. 21, 2024	NORTHERN SUPERIOR ANNOUNCES NOMINATION OF KYLE STANFIELD AS CHIEF EXECUTIVE OFFICER OF SPINOUT COMPANY AND UNVEILS COMPANY NAME



# 2023 News Releases

DEC. 19, 2023	NORTHERN SUPERIOR STRENGTHENS LEADERSHIP WITH APPOINTMENT OF ACCOMPLISHED CHIEF FINANCIAL OFFICER
NOV. 6, 2023	NORTHERN SUPERIOR AND EVOLUTION MINING ENTER EARN-IN AND JOINT VENTURE AGREEMENT ON OCTOBER GOLD PROPERTY
OCT. 16, 2023	NORTHERN SUPERIOR MAKES NEW DISCOVERY WITH 10.94 G/T GOLD OVER 7.0 METRES AND 1.66 G/T GOLD OVER 21.55 METRES AT CROTEAU PROPERTY
SEPT. 22, 2023	NORTHERN SUPERIOR FILES 43-101 TECHNICAL REPORT FOR 1,708,800 GOLD OUNCES IN INFERRED CATEGORY AND 278,900 GOLD OUNCES IN INDICATED CATEGORY AT 1.10 G/T IN PIT CONSTRAINED RESOURCE ESTIMATE AT PHILIBERT
AUGUST 8, 2023	NORTHERN SUPERIOR ANNOUNCES 1,708,809 GOLD OUNCES IN INFERRED CATEGORY AND 278,921 GOLD OUNCES IN INDICATED CATEGORY AT 1.10 G/T IN MAIDEN NI 43-101 PIT CONSTRAINED RESOURCE ESTIMATE AT PHILIBERT
JULY 17, 2023	NORTHERN SUPERIOR REPORTS 2.93 G/T GOLD OVER 16.3 METRES, 1.30 G/T GOLD OVER 35.2 METRES AND 16.75 G/T GOLD OVER 2.5 METRES FROM THE GAP AND CORSAC FOX ZONES OF THE PHILIBERT PROJECT
JULY 10, 2023	NORTHERN SUPERIOR ANNOUNCES SPINOUT TRANSACTION FOR ONTARIO ASSETS, INCLUDING THE DISTRICT SCALE TPK PROJECT
JULY 6, 2023	NORTHERN SUPERIOR REPORTS POSITIVE METALLURGICAL TESTING WITH FLOTATION CONCENTRATE RECOVERIES UP TO 95.6%
JUNE 20, 2023	NORTHERN SUPERIOR HIGHLIGHTS IMPRESSIVE RESULTS AND NEAR-TERM MILESTONES FOR THE PHILIBERT PROJECT
JUNE 13, 2023	NORTHERN SUPERIOR REPORTS 2.11 G/T GOLD OVER 27.0 METRES, 1.28 G/T GOLD OVER 22.4 METRES AND 1.48 G/T GOLD OVER 16.0 METRES FROM THE ARCTIC FOX EXTENSION AND THE CORSAC FOX ZONE OF THE PHILIBERT PROJECT
JUNE 6, 2023	NORTHERN SUPERIOR REPORTS 0.90 G/T GOLD OVER 59.0 METRES AND 0.73 G/T GOLD OVER 61.0 METRES FROM THE FALCON GOLD ZONE AND 1.84 G/T AU OVER 11.5 METRES FROM EXPLORATION DRILLING AT LAC SURPRISE
MAY 11, 2023	NORTHERN SUPERIOR REPORTS 2.13 G/T GOLD OVER 31.4 METRES AND 4.84 G/T GOLD OVER 3.9 METRES FROM THE RED FOX ZONE OF THE PHILIBERT PROJECT
MAY 2, 2023	NORTHERN SUPERIOR COMPLETES EARN-IN REQUIREMENTS FOR 75% OWNERSHIP OF THE PHILIBERT PROJECT FROM SOQUEM
MARCH 8, 2023	NORTHERN SUPERIOR BOLSTERS QUEBEC STRATEGY WITH APPOINTMENT OF SEASONED EXECUTIVE JEAN LAFLEUR TO ITS TECHNICAL COMMITTEE
FEB. 9, 2023	NORTHERN SUPERIOR ANNOUNCES CLOSING OF C\$5 MILLION NON-BROKERED PRIVATE PLACEMENT FINANCING WITH PARTICIPATION OF STRATEGIC INVESTORS AND INSIDERS
JAN. 24, 2023	NORTHERN SUPERIOR ANNOUNCES FULLY SUBSCRIBED C\$5 MILLION NON-BROKERED PRIVATE PLACEMENT FINANCING WITH PARTICIPATION OF STRATEGIC INVESTORS AND INSIDERS



...Northern Superior owns **62%** of ONGold...

...Agnico Eagle owns **15%** of ONGold...





# ONGold Resources: Focused on Sustainability and Social Acceptability...

## ...the right team for the right approach...



**KYLE STANFIELD, CEO**  
*Permitted Rainy River, Magino Gold Mines*



**JOHN KIM BELL, Chairman**  
*Founder of Indspire, Brookfield, Hatch, Glencore, Board of Canada Broadcasting Corporation, Recipient of the Order of Canada and Ontario*



**MICHAEL GENTILE, Director**  
*Co-Founder Bastion Asset Management, Board member of Roscan Gold Corp., Radisson Mining Resources*



**TOM GALLO, Director**  
*SVP Growth, Calibre Mining*



**ANDREW FARNCOMB, Advisor**  
*Founder & Managing Partner of Cairn Merchant Partners, Director of Northern Superior*



**GORDON MORRISON, Advisor**  
*Discovery of 13 polymetallic and precious metal deposits, 6 of which are producing and 4 at feasibility stage*



**RODNEY BARBER, President**  
*Geology Superintendent for Barrick-Hemlo*



**GREGORY DURAS, CFO**  
*Previous CFO of several publicly traded companies*



**DAVID BEILHARTZ, Director**  
*Former VP, Exploration of Lakeshore Gold, former Chief Geologist for Holmer Gold Mines*



**DAVID MEDILEK, Director**  
*President of K92 Mining Inc., previous mining analyst with Macquarie Group Ltd.*




**TPK Project**  
 Regional-scale gold systems  
 Multiple high-grade gold discoveries

**October Gold Project**  
 On same auriferous structure as Cote lake – IAG  
 Early-stage gold exploration property

# District Scale Projects In Northern Canada

**MONUMENT BAY PROJECT**



**Exploration Property**  
Historic resource with over 2.3m oz Au M+I (1.2 g/t) and 0.7m oz Au (0.9 g/t) in Inferred category <sup>1</sup>

79

Au

Gold

74

W

Tungsten

Manitoba, Canada

**RAPSON BAY PROJECT**



**Exploration Property**  
286 km<sup>2</sup> land package bordering the Monument Bay Project with significant prospects

79

Au

Gold

47

Ag

Silver

29

Cu

Copper

42

Mo

Molybdenum

Ontario, Canada

**DOMAIN PROJECT**



**Exploration Property**  
19,836 hectare land package located within the Oxford-Stull Domain

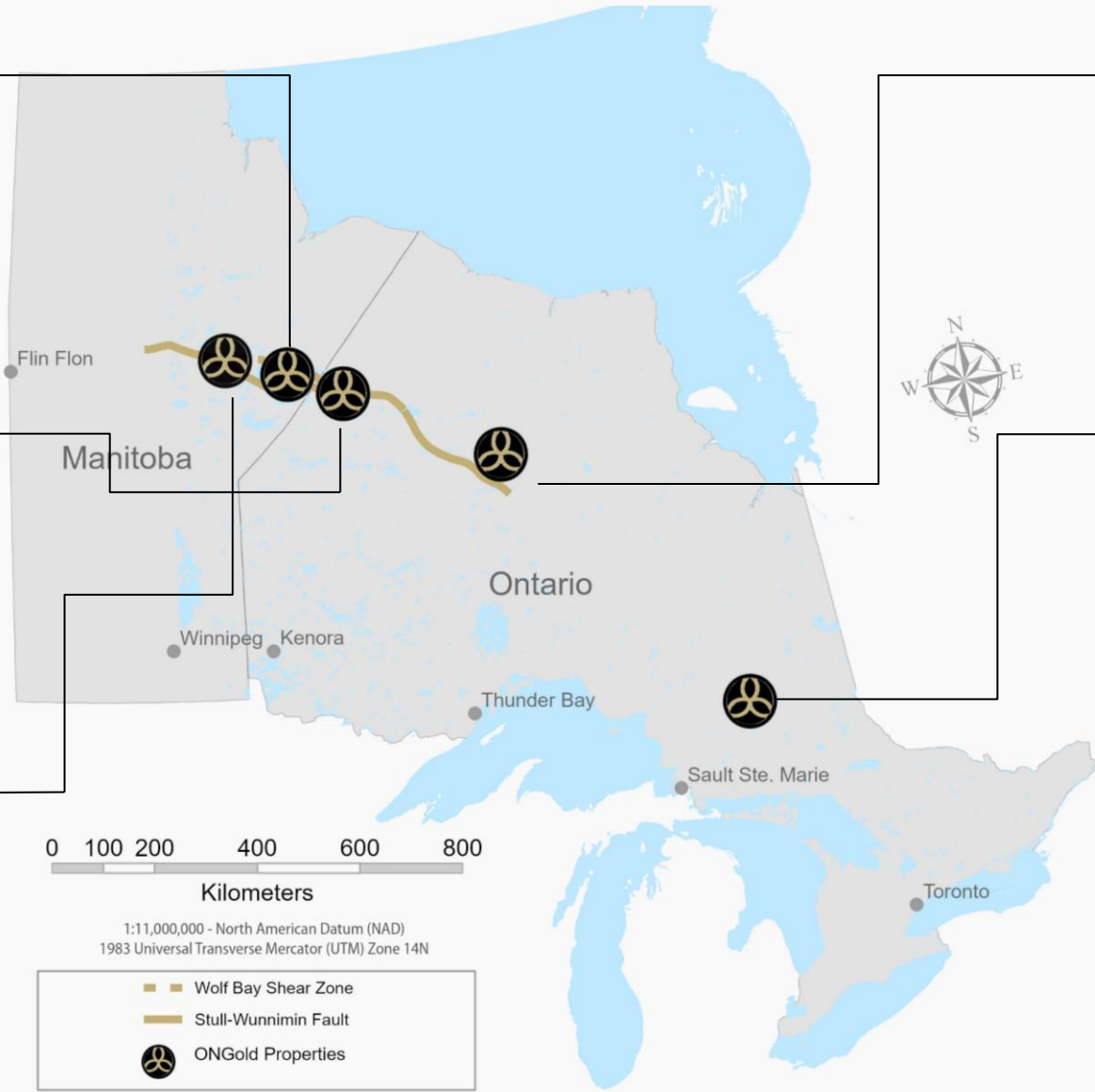
79

Au

Gold

Manitoba, Canada

1) See resource disclosure on slide 2



**TPK PROJECT**



**Exploration Property**  
48,000 hectare property with extensive gold mineralization in a highly prospective district

79

Au

Gold


47

Ag

Silver

Ontario, Canada

**OCTOBER GOLD PROJECT**



**Exploration Property**  
11km of same regional structure as Cote Mine. Optioned to Evolution Mining Ltd.

79

Au

Gold

29

Cu

Copper

Ontario, Canada

**ONGold has built an unprecedented package of exploration projects in highly prospective districts across Ontario and Manitoba**

# Monument Bay Project Overview

- > **Location & Accessibility:**
  - Northeastern Manitoba, near the Ontario-Manitoba border.
  - Approximately 590 km from Winnipeg and 52 km northeast of Red Sucker Lake First Nation.
  - Year-round access by aircraft; winter road access during freeze-up conditions.
  - ONGold plans to maintain the existing exploration camp at Twin Lakes.
    - Access via a 5,000-foot ice runway in winter and float planes in summer.
  - High-voltage power line extends to Red Sucker Lake.
- > **Property Details:**
  - Comprises 136 contiguous mining claims covering 31,250 hectares.
- > **Project History:**
  - Extensively explored by multiple operators since the late 1980's including drilling, geophysical surveys, and resource estimations
  - Mega Precious Metals held the property from 2011 to 2015 and drilled 179 diamond drill holes
  - In June 2015, Mega was acquired by Yamana Gold Inc. and Yamana advanced the project by generating several in-house resource estimates and an extensive drilling database
  - In March 2023, Agnico Eagle acquired Yamana's Canadian assets, including Monument Bay and Domain.
- > **Historic Resource:**
  - Since the initial resource estimate in 1991, Monument Bay has been subject to several estimates that contemplate both open pit and underground mining.
  - All resource estimates are no longer current under National Instrument 43-101 and should be treated as historic in nature.
- > **Royalties:**
  - 2% Net Smelter Royalty payable to Franco-Nevada Corporation prior to the production of 1 million oz Au, 3% thereafter, on certain positions of the project
  - 1.5% payable to Triple Flag Precious Metals Corp. on certain portions of the project

Monument Bay Operator History			
Operator	Exploration Phase Years	Drill Holes #	Metres Drilled m
Noranda Inc.	1987-1991	81	26,611
Wolfden Resources	1999-2000	23	5,116
Bema Gold	2002-2005	254	65,067
Rolling Rock Resources	2006-2007	54	16,749
Mega Precious Metals	2011-2014	179	54,538
Mega / Yamana	2015	23	6,395
Yamana Gold Inc.	2016-2021	190	58,171
<b>Total</b>		<b>804</b>	<b>232,647</b>

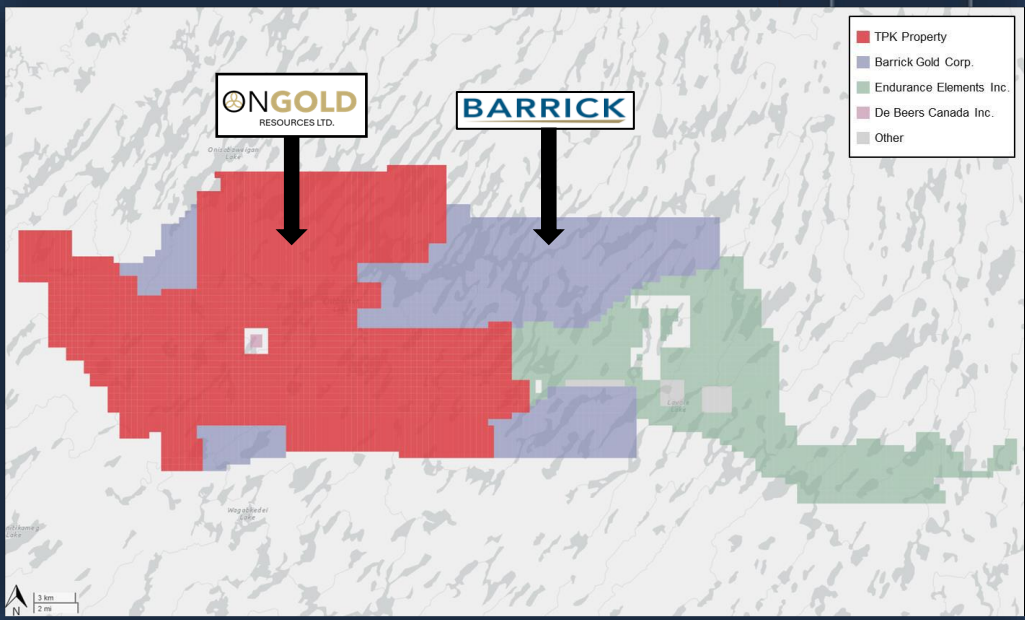
2017 Historic Resource Estimate <sup>1</sup>			
Category	Tonnes	Grade (g/t Au)	Contained Gold (oz)
Measured	10,496,777	2.00	674,631
Indicated	47,526,102	1.08	1,647,209
Inferred	24,380,432	0.92	719,584
<b>Measured + Indicated</b>	<b>58,022,879</b>	<b>1.24</b>	<b>2,321,840</b>
<b>Inferred</b>	<b>24,380,432</b>	<b>0.92</b>	<b>719,584</b>

- > The most recent historical mineral resource estimate for Monument Bay is derived from an unpublished report prepared for Yamana by WSP dated July 2017.
- > The resource estimate was calculated using cut-off grades of 0.3 grams per tonne (g/t) gold for open-pit resources.
- > A 2015 pit shell was used to constrain the resource and it excludes the Mid-East and AZ zones.

<sup>1</sup> This estimate is no longer current and should not be relied upon. The 2015 pit shell used to constrain the resource is outdated and would need to be updated to reflect current economic conditions and technical parameters. A qualified person has not done sufficient work to classify this historic estimate as current mineral resources or mineral reserves, and ONGold is not treating the historical estimates as current mineral resources or current mineral reserves. ONGold does not have any more recent estimates or data available with respect to these historical estimates and has not conducted sufficient work to establish the relevance & reliability of the historical resource estimates.




# ONGold Resources: TPK Project



**TPK Project**  
Regional-scale gold systems  
Multiple high-grade gold discoveries

**October Gold Project**  
On same auriferous structure as Cote lake – IAG  
Early-stage gold exploration property

Staking Occurring All Around TPK Following Grant of  
Exploration Permit in 2023





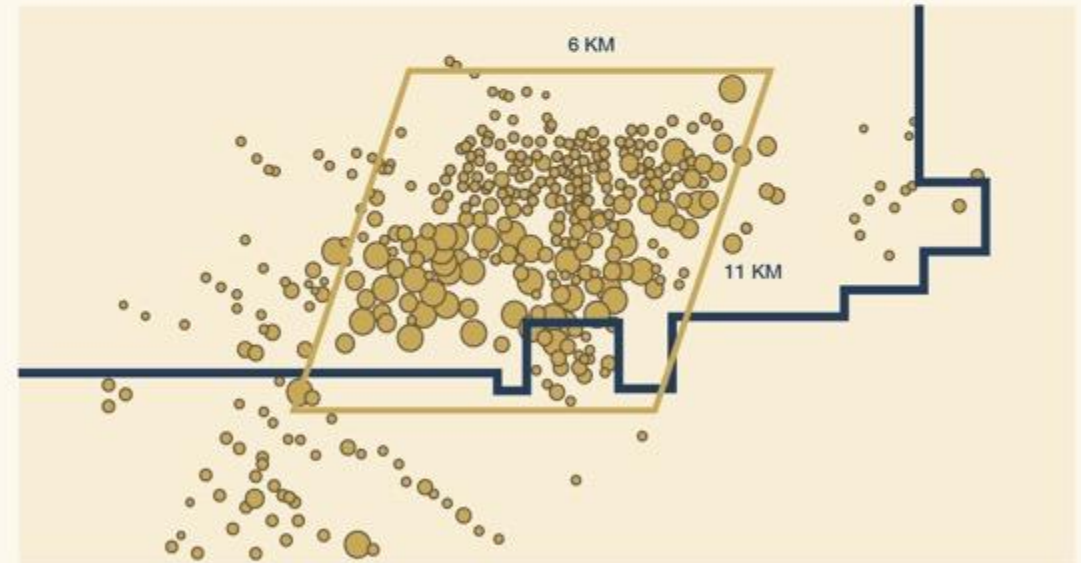
# Benefits of Exploration in the TPK Property

One of the largest gold-in-till dispersal anomalies in the world, indicating a large gold system or district.

Large mineral-bearing boulders returning assay values as high as **727 g/t gold**, 111 g/t silver, and 4.05 % copper.

Multiple, significant gold discoveries have already been made, including: **25.87 g/t gold over 13.45 metres** (TPK-10-004).

Most gold dispersal trains are 200 metres x 3 km. This property hosts two distinct anomalies, the largest one being 6 km x 11 km.



Let's dive into it...



# Philibert

9 km from IAMGOLD's Nelligan Project

“With the Philibert Project having already achieved considerable size on its first NI 43-101 resource, coupled with its **untapped potential**, a relatively **high-grade** nature for a bulk tonnage operation which, generally speaking, provides for shorter payback periods, and attributes such as a low nugget effect, a low overburden cover, and **favorable initial metallurgical** recovery results, it is clear that the Philibert Project has firmly established itself as a cornerstone of the Chibougamau Gold Camp, which is swiftly gaining recognition.”

- Simon Marcotte, President & Chief Executive Officer, Press Release, August 8, 2023

# Philibert

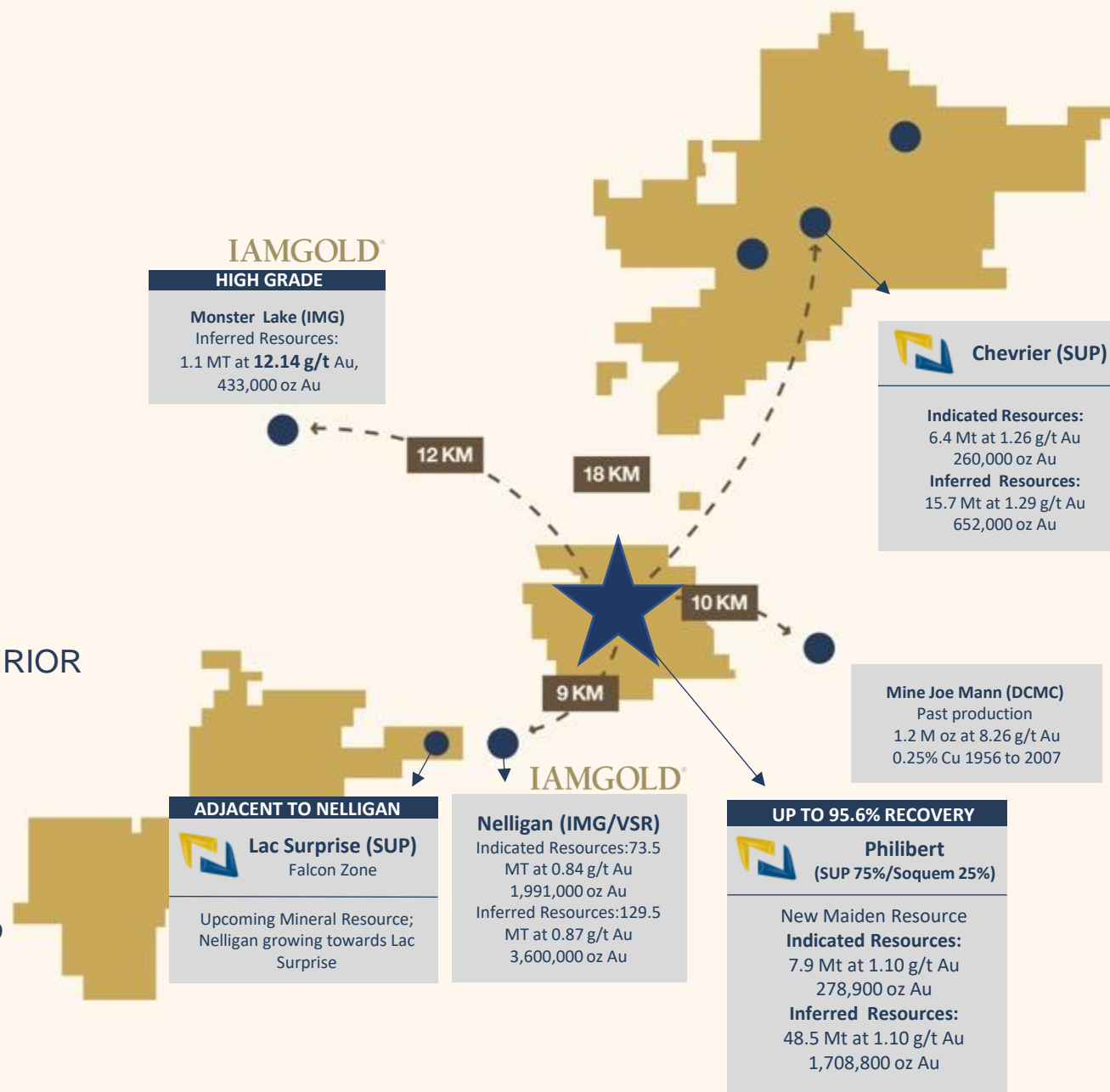
Located on the highly prospective Guercheville Fault Zone and central to many of the deposits with already defined gold resources

\$15,000,000 Spent on Exploration to Date  
A total of 77,000 metres of Drilling

9 km from the NELLIGAN project of IAMGOLD  
12 km from the LAC SURPRISE of NORTHERN SUPERIOR  
110 MINING TITLES covering ~5,392.57 ha

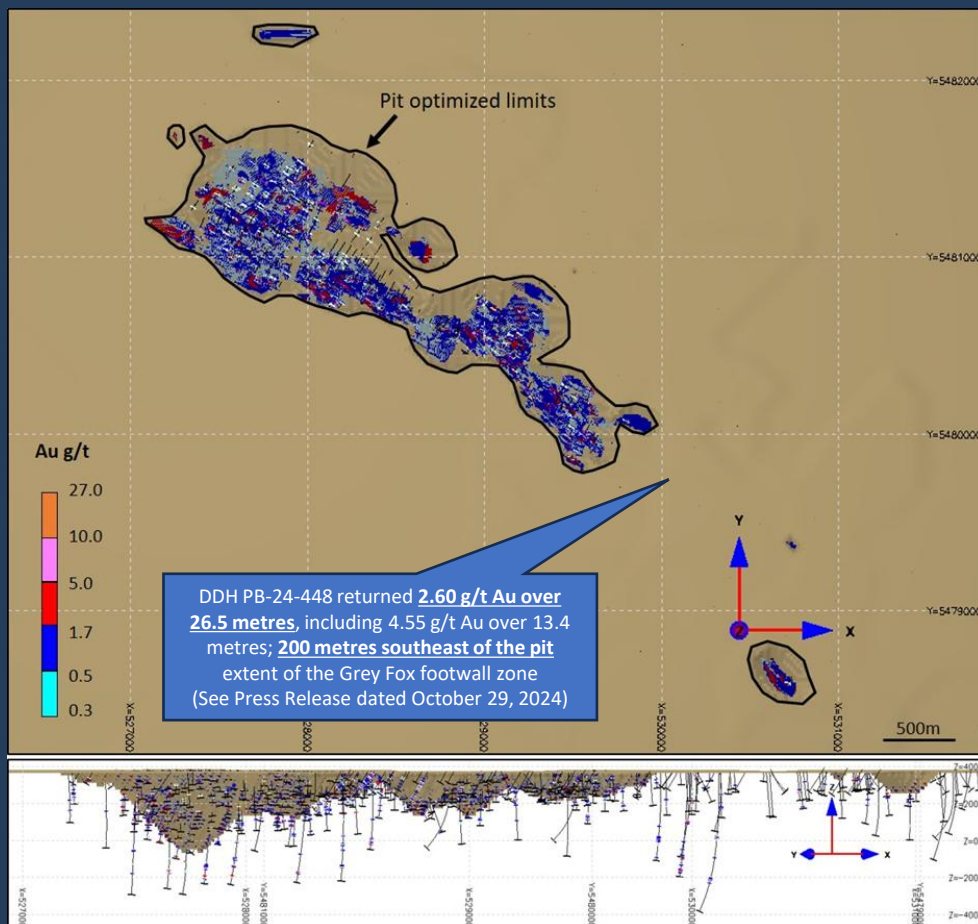
60 km southwest of CHIBOUGAMAU;  
project accessible year-round by All Weather Road

Joint Venture with SOQUEM (Investissement Quebec)  
Northern Superior currently owns 75% and an option to  
acquire the remaining 25% for \$3.5M





# Philibert INITIAL Mineralization of 3 km



## Positive Metallurgical Testing With Flotation Concentrate Recoveries up to 95.6%

- Arctic Fox South zone with 95.6% of the gold in 9.5% of mass;
- Arctic Fox North zone with 93.3% of the gold in 13.2% of mass; and
- Red Fox zone with 95.5% of the gold in 15% of mass.

Category	Pit-Constrained Resources <i>cut-off grade: 0.35 g/t Au</i>		
	Tonnes	Grade (Au g/t)	Gold (oz.)
Indicated	7,883,900	1.10	278,900
Inferred	48,464,900	1.10	1,708,800

Category	Cut-off Grade (g/t Au)	Tonnage (Mt)	Grade (g/t)	Contained Gold (oz)
Indicated	0.60	5,151,900	1.44	238,500
	0.50	6,066,400	1.30	253,600
	0.40	7,195,100	1.17	270,700
	<b>0.35</b>	<b>7,883,900</b>	<b>1.10</b>	<b>278,900</b>
	0.30	8,711,700	1.03	288,500
	0.20	10,842,100	0.87	303,300
Inferred	0.60	30,308,300	1.48	1,442,200
	0.50	35,904,800	1.33	1,535,300
	0.40	43,468,000	1.18	1,649,100
	<b>0.35</b>	<b>48,464,900</b>	<b>1.10</b>	<b>1,708,800</b>
	0.30	54,450,200	1.01	1,768,100
	0.20	71,156,300	0.83	1,898,800

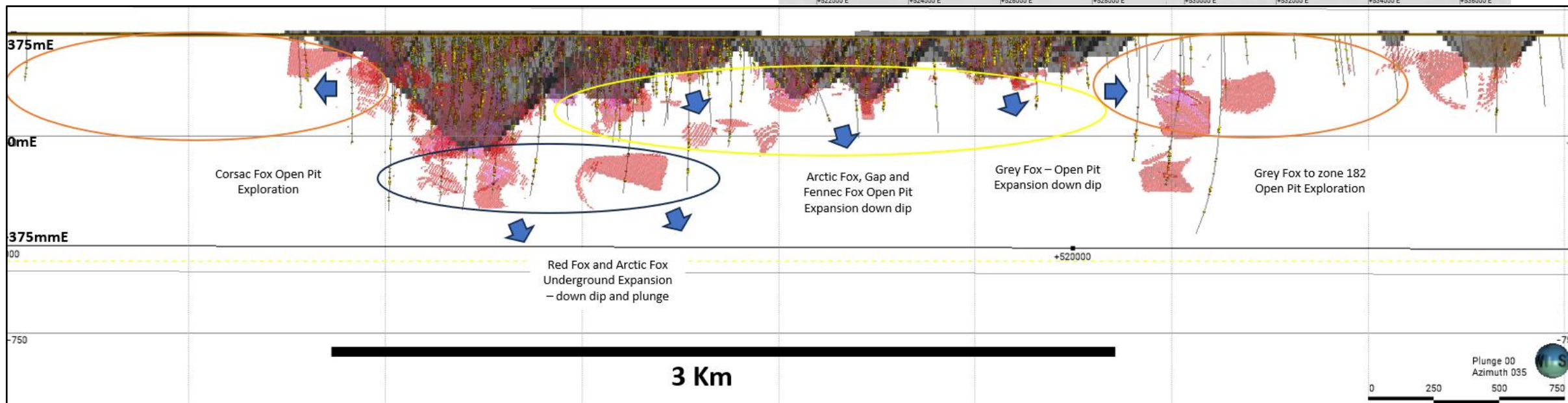
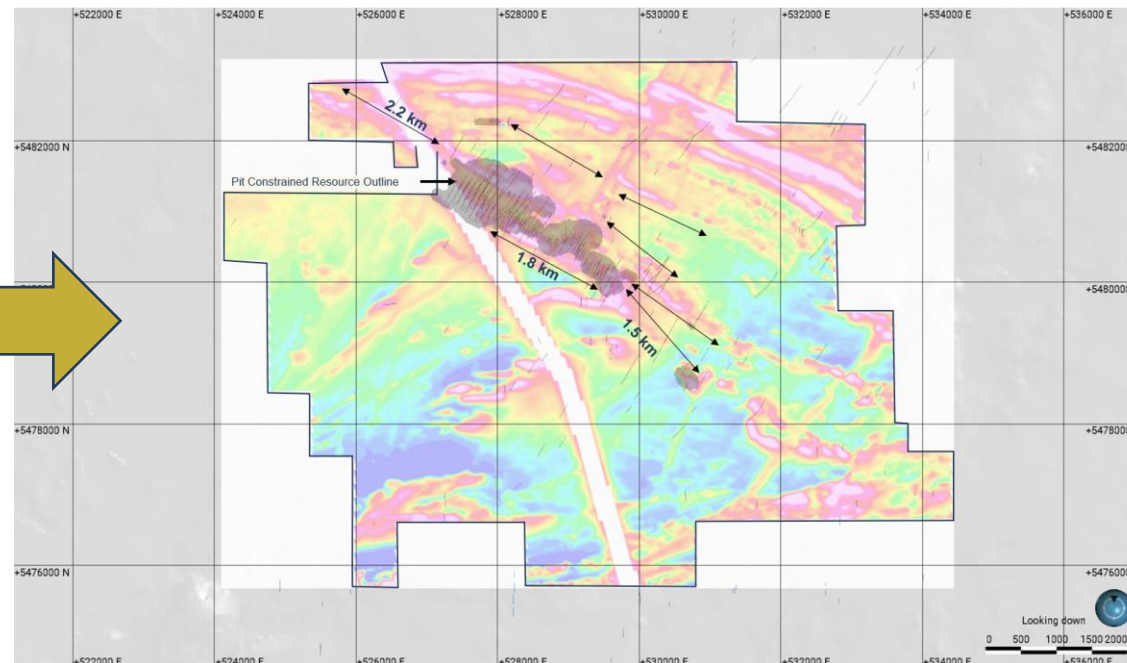
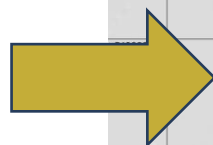
Mineral Resources are reported at a cut-off grade of 0.35 g/t Au for the pit-constrained. This cut-off is calculated at a gold price of US\$1,746.58 with an exchange rate of 1.3 US\$/C\$ per troy ounce. The pit-constrained resources were based on the following parameters: mining cost 3.25\$/t, processing, transport + G&A costs \$15/t, Au recovery 93%, bedrock slope angle of 45 degrees. The mineral resource presented here were estimated with a block size of 5m X 5m X 5m for the pit-constrained. The blocks were interpolated from equal length composites calculated from the mineralized intervals. Prior to compositing, high-grade gold assays were capped to 26.74 g/t Au applied on 1-meter composites for the pit-constrained. The mineral estimation was completed using the inverse distance squared methodology utilizing three passes. For each pass, search ellipsoids followed the geological interpretation trends were used. For passe 1 and 2 a minimum of 4 composites and maximum of 12 composites with a maximum of 3 composites from the same drillhole (a minimum of two drillholes are needed to estimate each block). For passe 3 minimum of 3 composites and maximum of 6 composites were used. The Mineral Resources have been classified under the guidelines of the CIM Standards on Mineral Resources and Reserves, Definitions and Guidelines prepared by the CIM Standing Committee on Reserve Definitions and adopted by CIM Council (2014), and procedures for classifying the reported Mineral Resources were undertaken within the context of the Canadian Securities Administrators NI 43-101. The classification using a minimum of three drillholes within 30 metres of each other or less defines indicated resources. The inferred resources were classified using 1 pass extends by a maximum of 120 metres and 30 metres thick using one drillhole with a minimum of 2 composites. In order to accurately estimate the resources, the claim limits were taken into consideration for the pit optimization. Tonnage estimates are based on rock densities of 2.8 tonnes per cubic metre for all the zones. Results are presented undiluted and in situ and numbers are rounded to nearest hundred. Numbers may not total due to rounding. The metal contents are presented in troy ounces (tonnes x grade / 31.10348).

# Philibert

## Obvious Potential to Expand:

- IN-PIT by CONVERTING waste to ore
- Remains OPEN down dip and plunge within pit contained resource
- On ANOTHER 4 kilometres along strike
- Potential for parallel zones to REPLICATE the Philibert mineralization to the North

Strong magnetic signature associated to mineralized gabbro host within secondary structural splay off the Guercheville Fault Zone



# Philibert

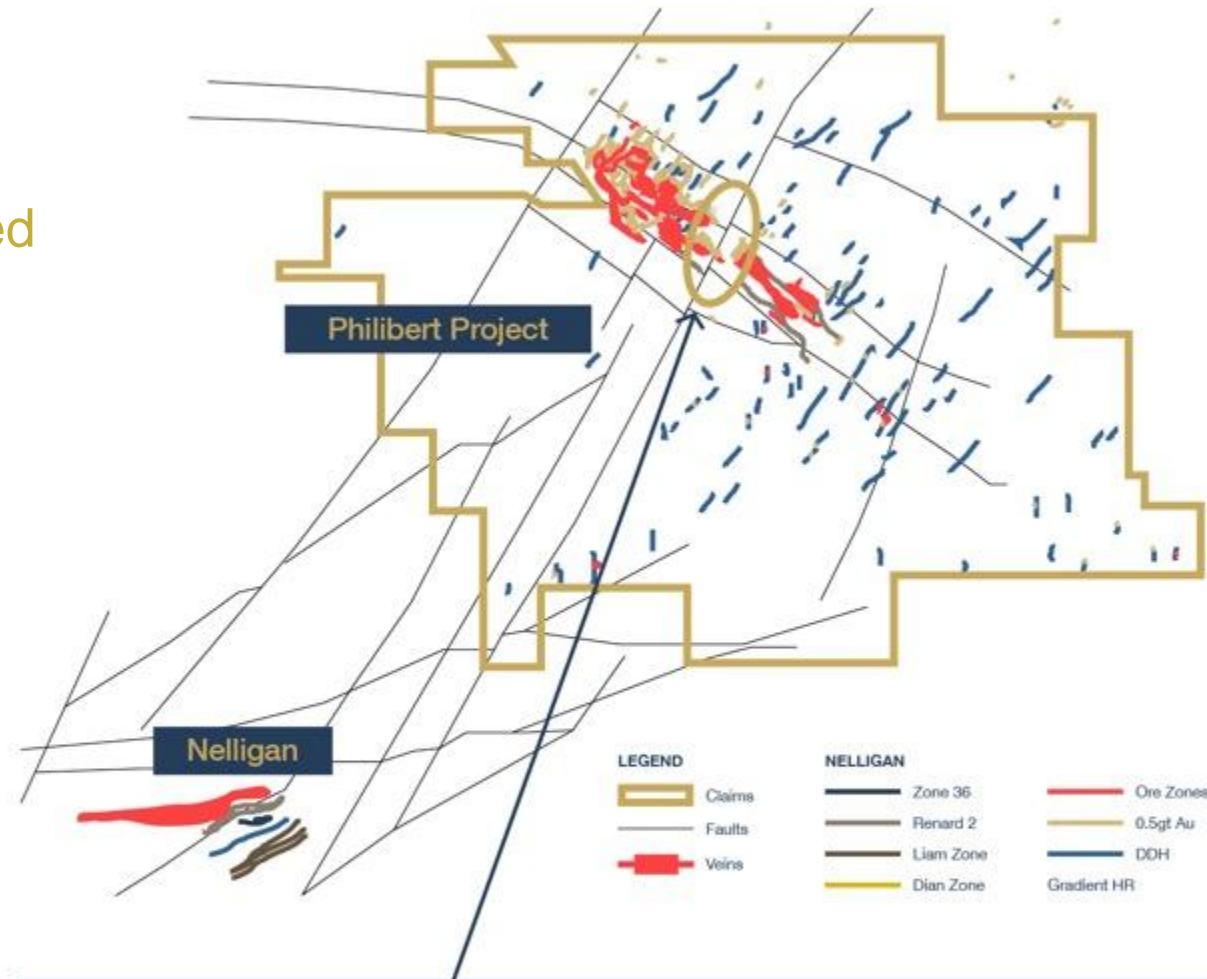
Wide zones of disseminated gold mineralization hosted in a fractionated gabbro sill part of the Obatogamau Formation.

## Highlight Historical Holes:

17.9m @ 8.05 g/t Au from 282m  
 54.5m @ 2.30 g/t Au from 32m  
 26.6m @ 3.99 g/t Au from 340.3m  
 9.0m @ 10.54 g/t Au from 44.0m  
 12.2m @ 5.82 g/t Au from 113.0m  
 19.9m @ 3.95 g/t Au from 412.1m  
 33.7m @ 1.97 g/t Au from 225.9m

## Highlight Holes from 2022:

21.5m @ 4.29 g/t Au from 78.5m  
 31.4m @ 2.13 g/t Au from 25.0m  
 35.6m @ 1.69 g/t Au from 26.5m  
 15.0m @ 3.86 g/t Au from 198.0m  
 10.0m @ 5.96 g/t Au from 180.0m  
 25.7m @ 2.20 g/t Au from 92.3m  
 27.0m @ 2.11 g/t Au from 127.0m  
 21.0m @ 2.44 g/t Au from 57.1m



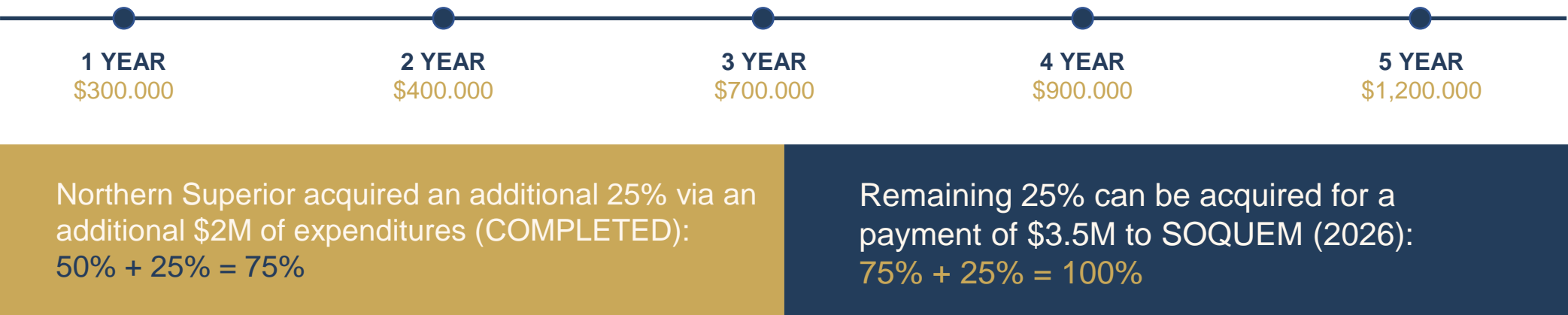
Results in the FAULT AREA indicated the possibility of linking the mineralization of the northwest and southeast zones. Such connection was confirmed in the subsequent 43-101 Resource calculation.



# Philibert

## SOQUEM – Option Agreement

50% secured with a total of \$3.5M of expenditures over 5 years - COMPLETED



SOQUEM is a leader in Quebec’s mineral exploration industry. As a subsidiary of Investissement Quebec, its mission is to promote the exploration, discovery, and development of the province’s mineral resources. The company has participated in hundreds of mining projects having led to major discoveries of various mineral deposits.

### NET SMELTER ROYALTIES

SOQUEM	VENDOR	RESULT
2% to 1% for \$1M	2% to 1% for \$2M	2% NSR



# Lac Surprise

Remarkable Gold Opportunities in the Highly  
Prospective Chibougamau Camp

Northern Superior discovered the Falcon Gold  
Zone Adjacent to Nelligan of IAMGOLD



# Lac Surprise

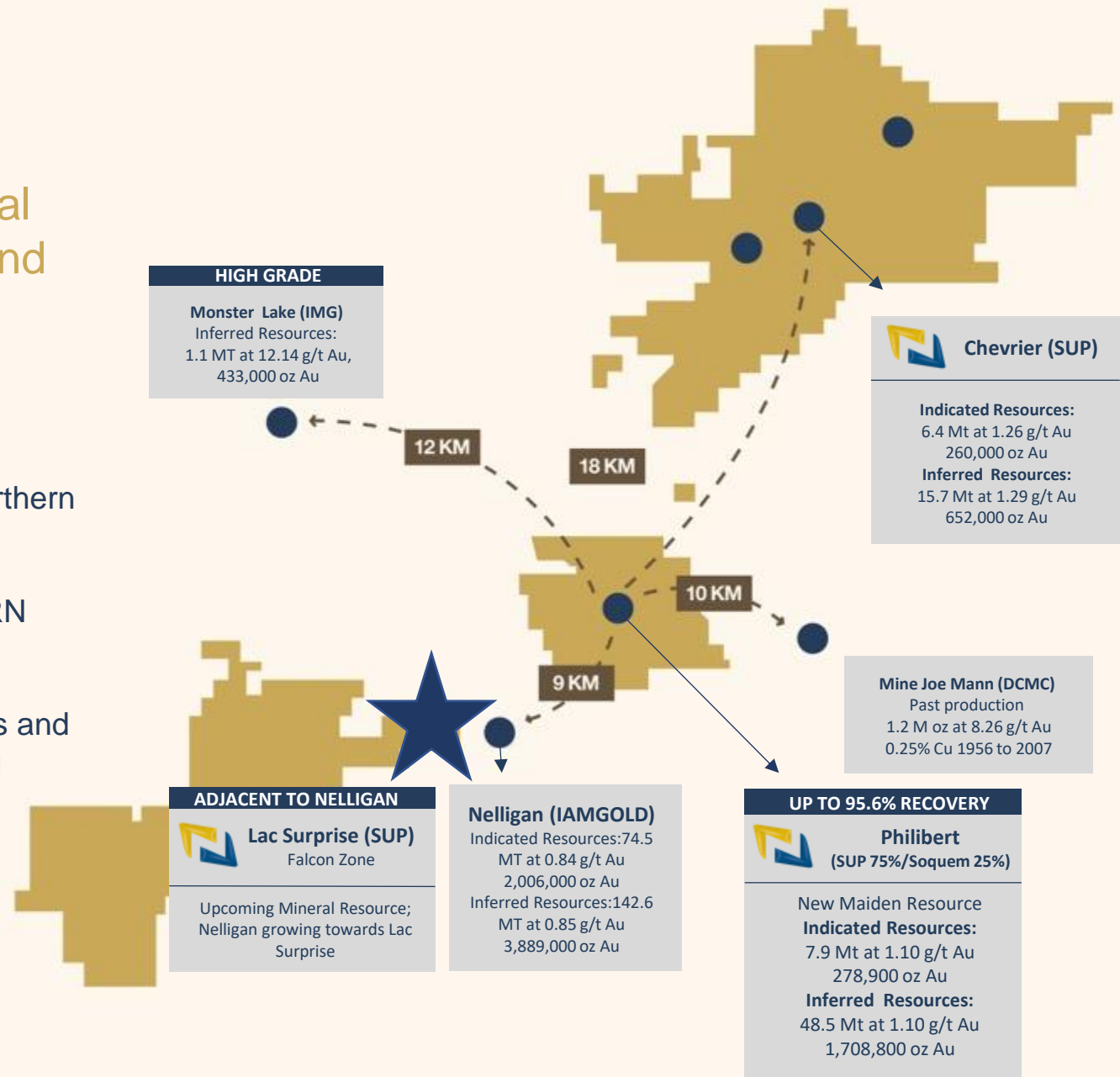
Large property covering key structural breaks in the Chibougamau Camp and adjacent to Nelligan

**2 km** from the NELLIGAN project of IAMGOLD

Large property totalling 152 km<sup>2</sup> 100% owned by Northern Superior and accessible year-round by road access

12 km from the PHILIBERT PROJECT of NORTHERN SUPERIOR

Large regional geochemical and geophysical surveys and datasets completed over property for future targeting



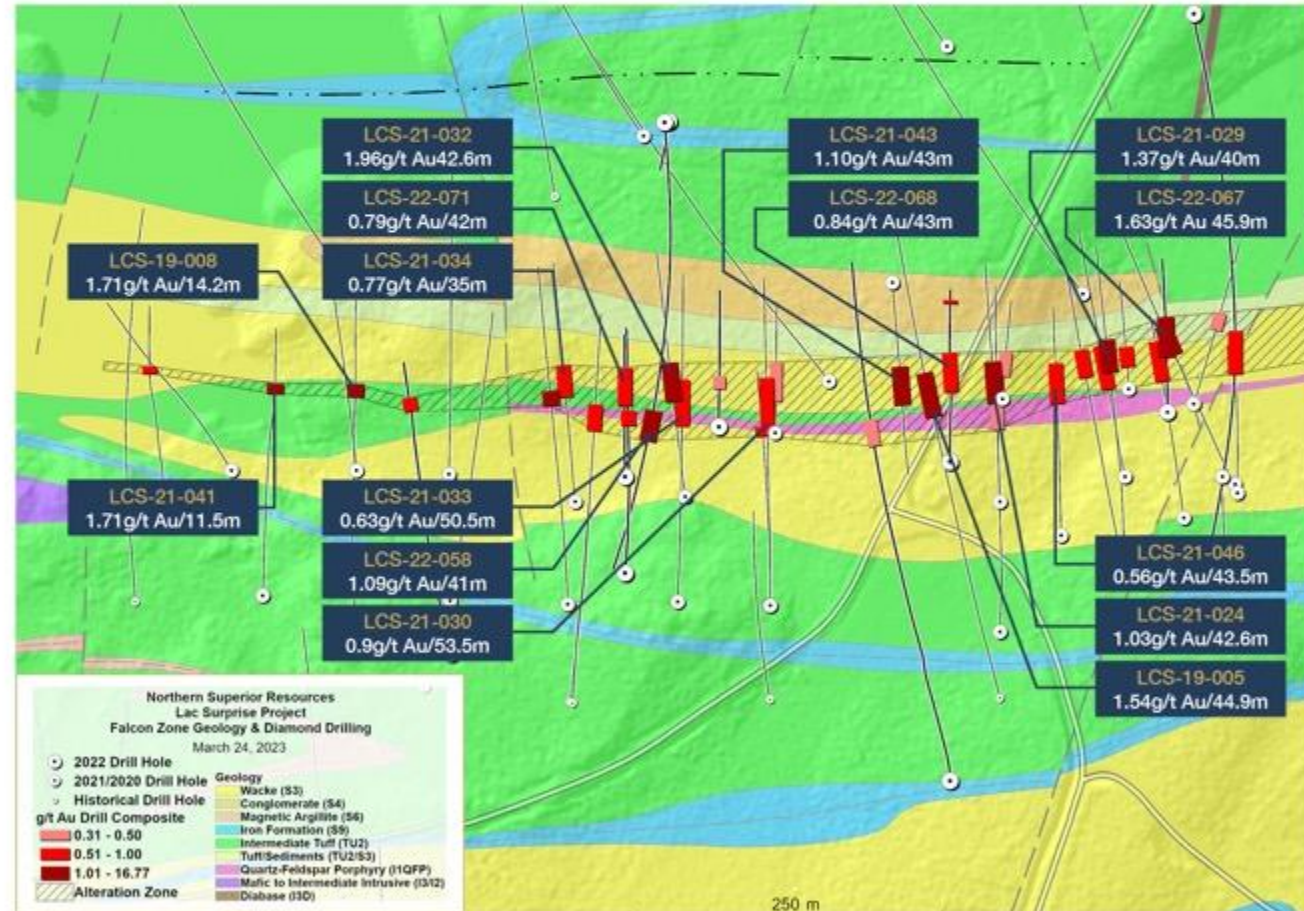
# Lac Surprise

## Targeting, Fingerprinting Nelligan

Falcon Gold Zone located within in the Druillettes syncline an E-W regional D2 fold also hosting the Nelligan deposit.

Robust continuity defined **over 900 metres along strike and up to 300 metres depth**

Geophysical inversion work on Nelligan critical in the discovery of the Falcon Gold Zone. The magnetic signature and fault orientation are now being used to identity new targets on Northern Superior's properties in the Chibougamau camp.





# Lac Surprise

Large property covering prospective structural breaks like the Guercheville, Remick and Doda shear zones

Maiden Mineral Resource Planned Falcon Gold Zone

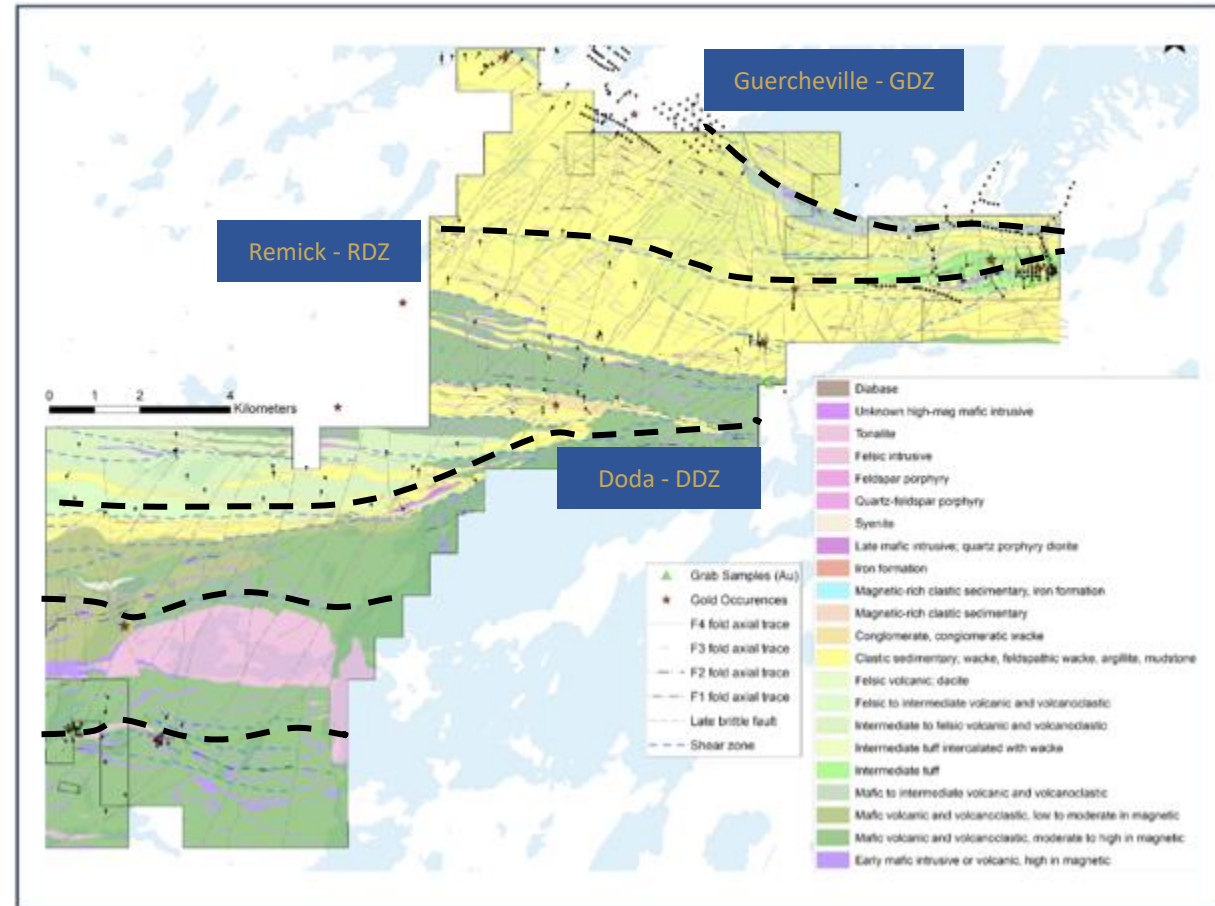
## Exploration

Potential parallel systems to Falcon

Recent surveys completed to target other key breaks on the property

2021 Drone Survey

2022 IP and magnetometer survey





# Chevrier

A gold resource already defined with “Blue Sky” potential and a large property position covering highly prospective targets like the Fancamp Deformation Zone set for new discoveries

Only 18 km from Philibert



# Chevrier

Large property in key area of the Chibougamau Camp

## Project Highlights

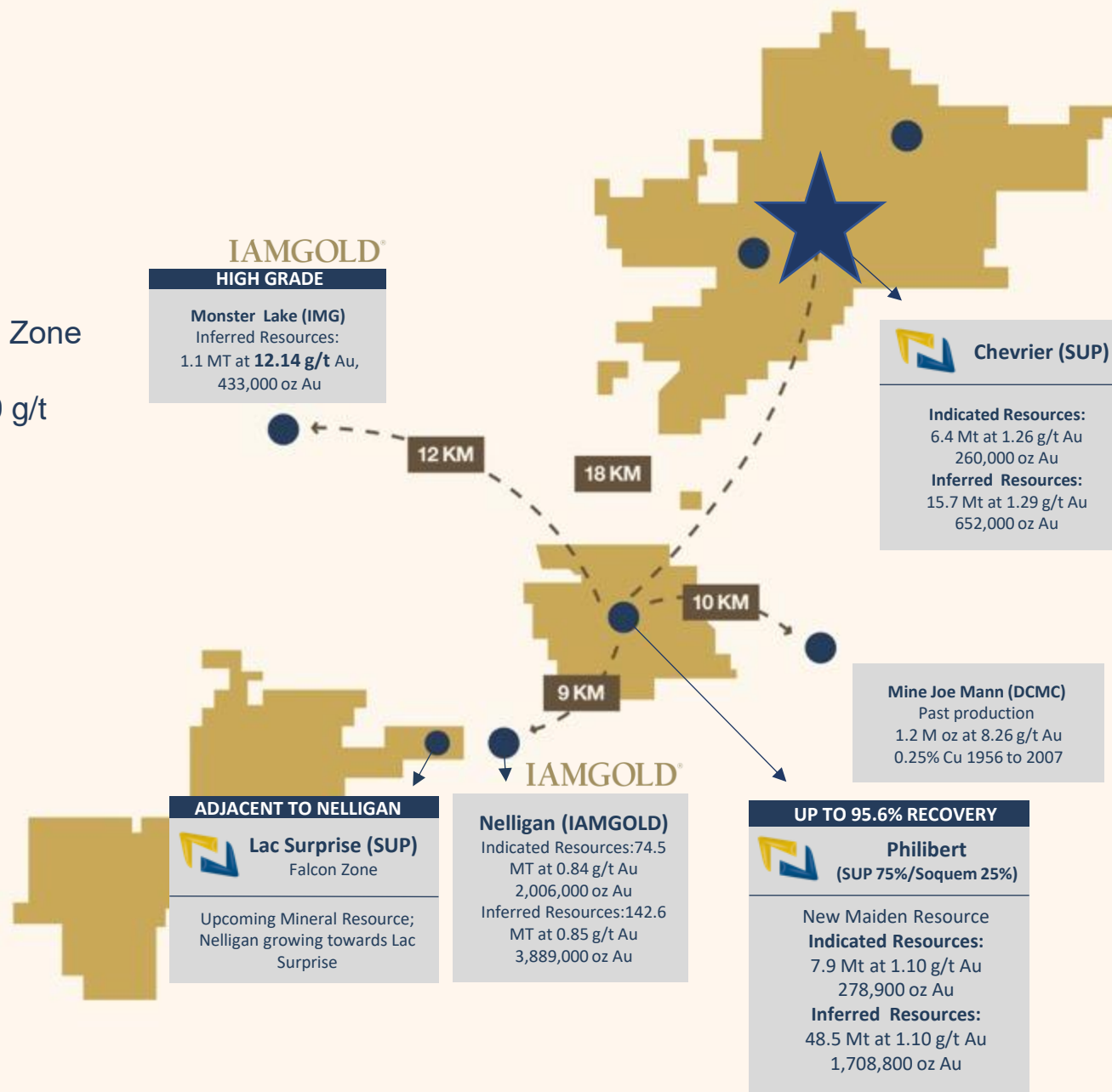
January 2022: updated NI 43-101 resource of Main Zone  
Total Indicated Resources: 6.4 Mt at 1.26 g/t Au for 260,000 oz Au; Inferred Resources: 15.7 Mt at 1.29 g/t Au for 652,000 oz Au

## Location & Property

~35 km to southwest of Chibougamau, project is accessible year-round by road access

## Key Deposits

Property covers 15 km of the Fancamp Deformation Zone host to **Monster Lake - IMG**  
Main Zone: steeply-dipping high-grade quartz-ankerite + tourmaline veins over ~1.4 km x 200 m (included in current resource)  
South Zone: adjacent to Main Zone, disseminated gold zones (up to 30 m thick), similar to Philibert style mineralization  
East Zone: 6 shear zones over 750 m down-dip; exploration targets of gold in till anomalies



# Chevrier

## 2022 Resource Update

- In January 2022, announced **a 77% increase in open pit resources and a 39% increase in total gold resources<sup>1</sup>**
- Main Zone comprised of 10 steeply dipping zones over 1,400 m by 200 m area
- Pit wall expanded, incorporating new & deeper zones
- Blue Sky potential with drill ready targets within and beyond the OP and UG resources

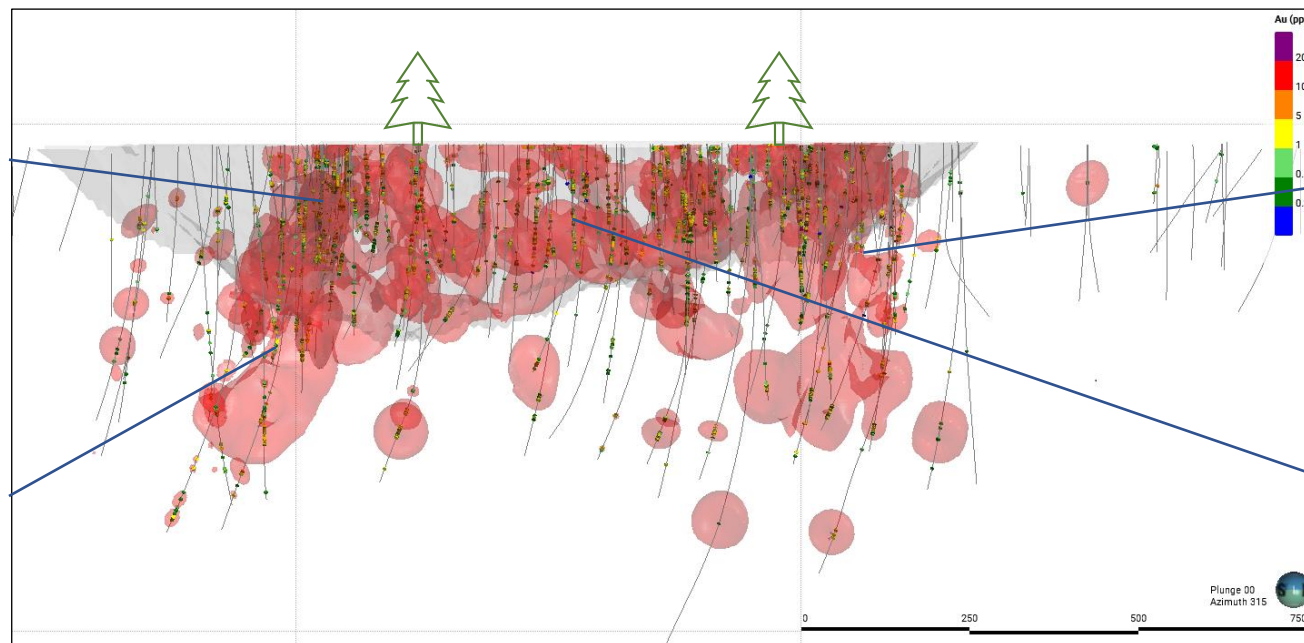
NI 43-101 Resource Estimate for the Main Zone				
Category	Cut-off (g/t Au)	Tonnes (000s)	Grade (g/t Au)	Contained (oz Au)
Open-Pit - Indicated	0.3	6.400	1.26	260,000
Open-Pit - Inferred	0.3	11.200	1.18	420,000
Underground (inferred)	1.0	4.460	1.62	232,000

1- See Northern Superior' press release dated September 23, 2022 and NI 43-101 Technical Report: "NI 43-101 Technical Report Mineral Resource Estimation for the Chevrier Main Deposit, Chevrier Project Chibougamau, Quebec, Canada" with an effective date of October 20, 2021. Resource estimate based on the following open pit and underground resource assumptions:

- Gold price of US\$1,800/oz
- Exchange rate of C\$1.30:US\$1.00
- Open pit mining cost of C\$2.60/tonne
- Underground mining cost of C\$50.00/tonne
- Processing and G&A cost of C\$20.00/tonne
- Mill recovery of 95%

40.5m @ 4.56 g/t Au  
48.1m @ 2.62 g/t Au  
70.8m @ 1.74 g/t Au  
37.4m @ 2.94 g/t Au  
22.6m @ 3.38 g/t Au  
21.4m @ 3.51 g/t Au  
22.3m @ 2.72 g/t Au  
12.7m @ 2.23 g/t Au

76.0m @ 1.93 g/t Au  
37.0m @ 2.07 g/t Au  
34.3m @ 2.07 g/t Au  
17.7m @ 3.49 g/t Au  
18.1m @ 3.40 g/t Au  
11.0m @ 4.80 g/t Au  
43.0m @ 1.23 g/t Au



70.8m @ 1.74 g/t Au  
53.8m @ 1.47 g/t Au  
38.4m @ 1.93 g/t Au  
32.3m @ 2.24 g/t Au  
45.5m @ 1.47 g/t Au  
38.3m @ 1.50 g/t Au  
44.5m @ 1.22 g/t Au  
30.0m @ 1.47 g/t Au

17.7m @ 4.27 g/t Au  
29.2m @ 2.45 g/t Au  
12.5m @ 4.05 g/t Au  
22.7m @ 1.97 g/t Au  
12.7m @ 2.23 g/t Au  
14.3m @ 3.00 g/t Au  
19.6m @ 1.76 g/t Au

Chevrier main zone – grade shells > 0.3 g/t Au; m/Au g/t using core length not true width



# Chevrier

## Near Term Resource Growth

### Chevrier South Zone

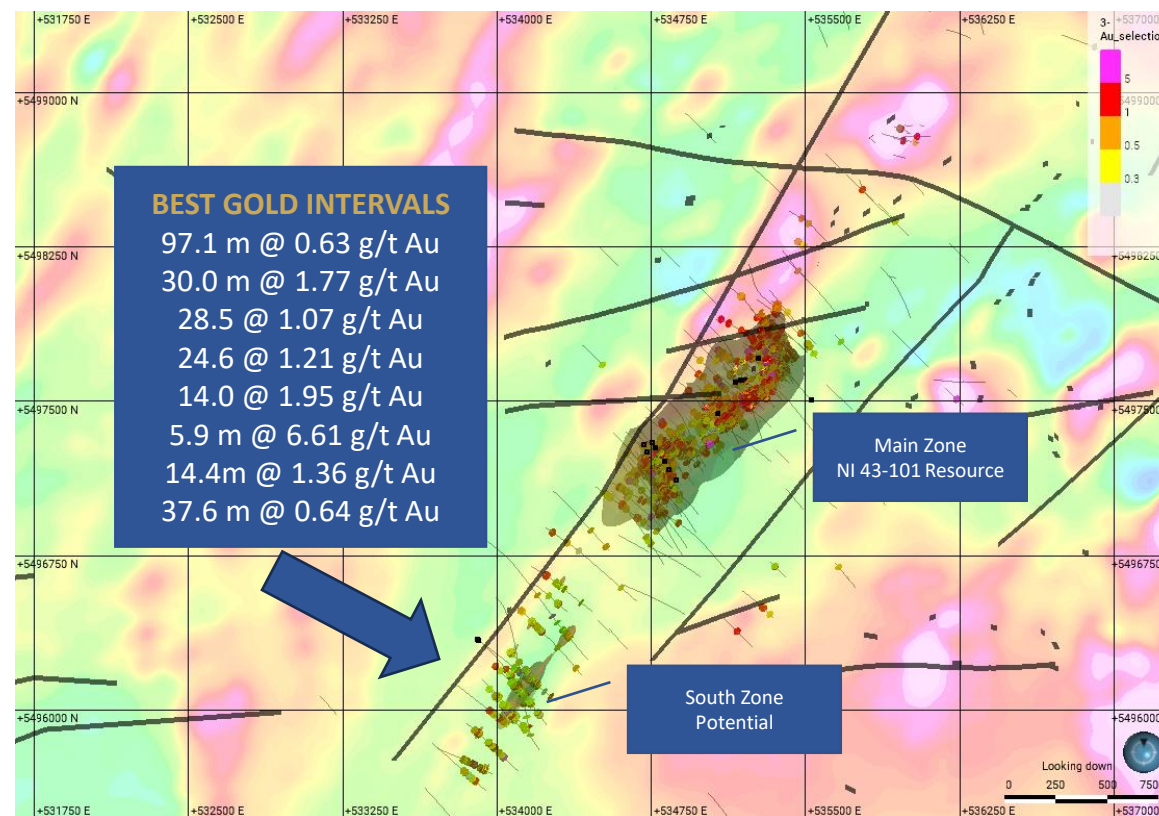
- Immediately SW and along strike of the Main Zone
- 15 of 18 drillholes returned intercepts over 0.5 g/t Au
- Identified 6 parallel zones over 1,200 m strike
- Disseminated style of mineralization similar to Philibert

### Chevrier East Zone

- 34 drill holes (8,520 m) and 133 surface channel samples
- Defined six shear zones over a 750 m strike
- Strong gold in till anomalies untested

Mineral Inventory for the South & East Zones				
Zone	Estimate	Tonnes (Mt)	Grade (g/t Au)	Potential (oz Au)
South Zone OP <sup>1</sup>	Low	13.0	0.70	293
	High	30.0	0.60	579
East Zone OP	Low	0.3	1.26	12
	High	0.4	1.23	16
East Zone UG	Low	0.2	1.25	8
	High	0.7	1.20	27
Total	Low	13.5	-	313
	High	31.1	-	622

Calculated within pit shells using gold prices of US\$1,700 and US\$1,870/oz and cut-off grades of 0.30 g/t





# Chevrier

## Regional Targets Across This District Scale Property (290 km<sup>2</sup>)


Property is host to parallel breaks with over 20 km of largely untested potential

Identified 23 gold targets, including 6 high priority targets

Targets identified through systematic programs carried out since 2019

Genesis has completed regional programs including mapping, property-scale gold-in-till surveying, soil sampling and IP surveying

Genesis completed an initial ~3,400 m drill program in 2021 testing priority 1 target areas, where anomalous gold mineralization was identified



# Croteau

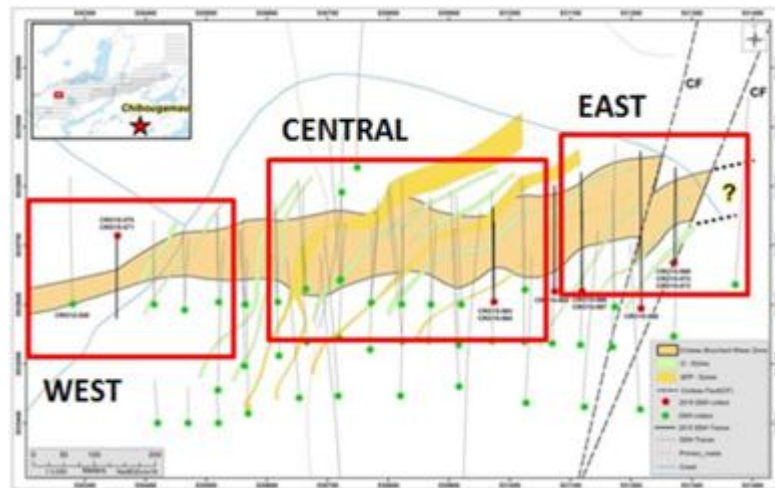
A gold resource already defined with remarkable “Blue Sky” potential... In the Highly Prospective Chibougamau Camp

To the Northeast of Nelligan, Philibert and Lac Surprise



# Croteau

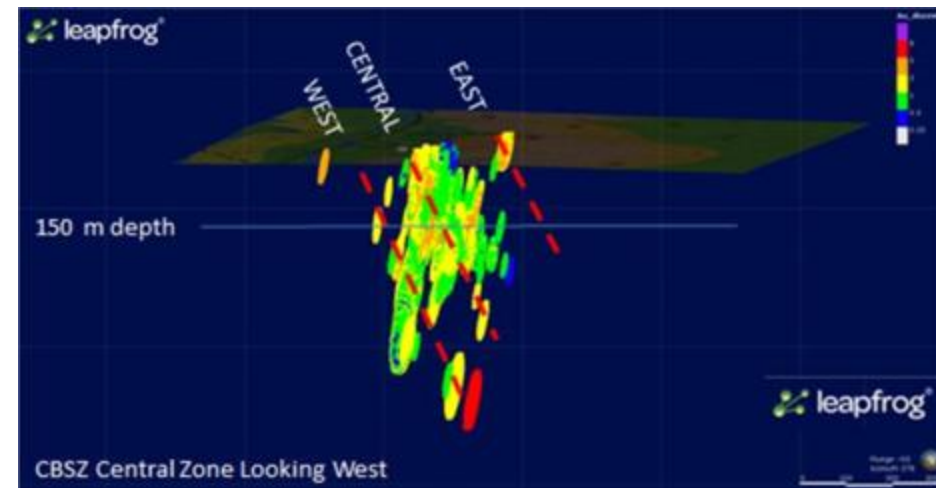
## Existing Discovery and NI 43-101 Compliant, Inferred Mineral Resource on the Croteau-Bouchard Shear Zone (“CBSZ”)



**Central (~550m strike by 150m width)**

Gold cut-off of 1.0 g/t Au, 11.6 million tonnes, grade 1.7 g/t Au; yielding 640,000 ounces of gold;

Additional unclassified component of 270,000 ounces of gold.



**Resource based on 64 holes (20,643 m) with 50 m spacing:**

CBSZ ~1.1 km long, open along strike, both directions;

Only one hole to 575 m (all others < 350 m), open at depth.



# Croteau

## Cracking the High-Grade Code

### High Grade Boulders

15.0 g/t Au  
52.8 g/t Au  
68.7 g/t Au  
58.8 g/t Au

### High Grade Trench Samples

7.9m @ 12.8 g/t Au, including 1.0m @ 92.57g/t Au  
33.8m @ 1.93 g/t Au, including 12.3m @ 3.23 g/t Au and  
including 11.0m @ 2.01 g/t Au

### High Grade Intersections from Resource Drilling at CBSZ

4.8m @ 75.44 g/t Au, including 0.8m @ 439.00 g/t Au  
19.6m @ 8.02 g/t Au, including 1.0m @ 70.40 g/t Au  
9.1m @ 11.06 g/t Au, including 2.0m @ 43.75 g/t Au  
6.0m @ 61.24 g/t Au, including 0.5m @ 705 g/t Au  
8.0m @ 7.50 g/t Au, including 1.0m @ 56.40 g/t Au  
34.6m @ 1.99 g/t Au, including 2.4m @ 9.46 g/t Au  
8.8m @ 12.76 g/t Au, including 4.2m @ 19.51 g/t Au  
5.8m @ 12.74 g/t Au, including 1.9m @ 37.81 g/t Au  
6.0m @ 4.58 g/t Au, including 1.0m @ 23.4 g/t Au  
11.5m @ 5.80 g/t Au, including 3.8m @ 6.75 g/t Au  
14.2m @ 3.30 g/t Au, including 0.4m @ 39.70 g/t Au



Photo of coarse visible gold in a quartz vein channel sample, Trench 3 – Croteau Bouchard Shear Zone, Croteau property. Grab sample assay, 92.57 g/t gold: channel sample average assay, 14.37 g/t Au/7.5 m.



# Croteau

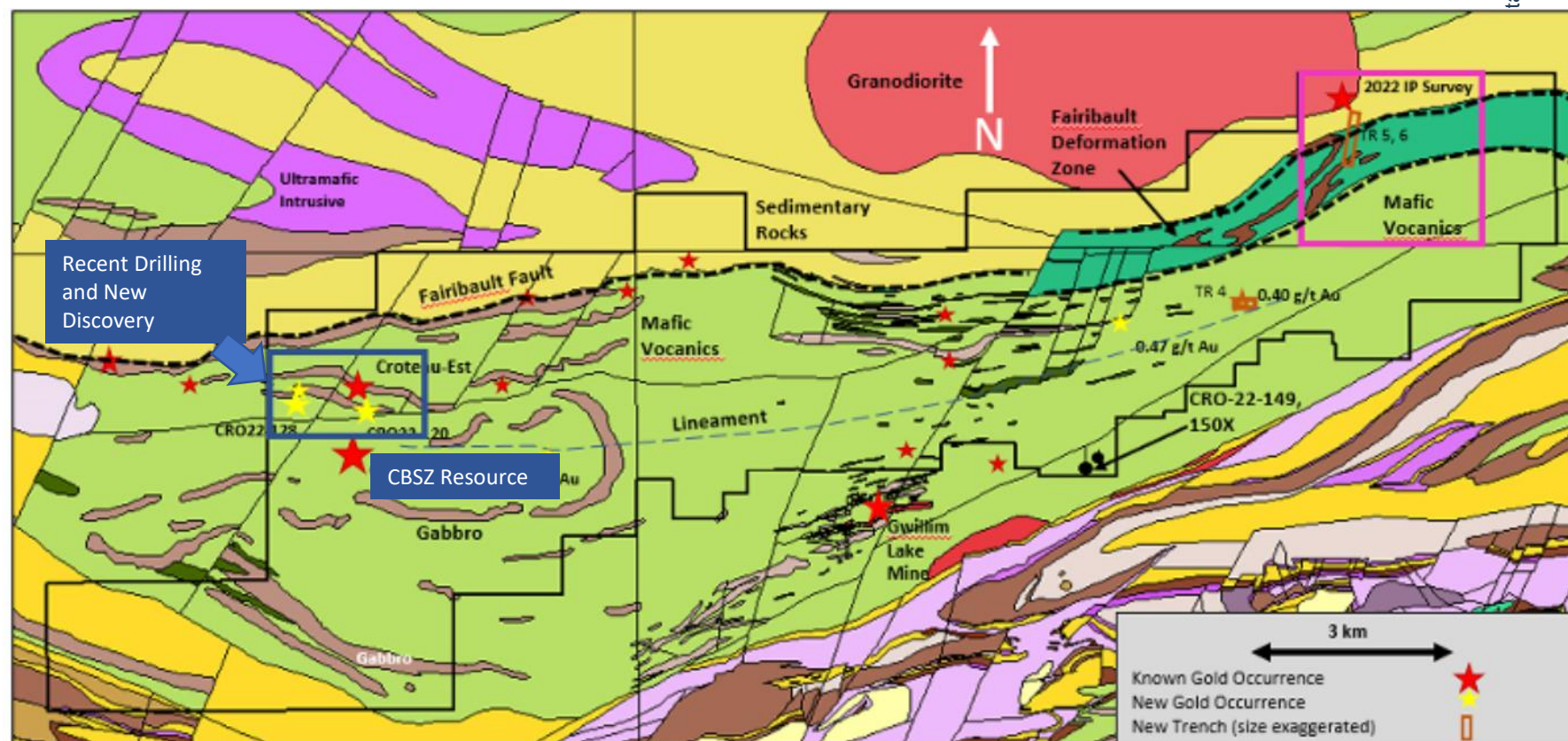
## Larger Gold Footprint outside of the Croteau-Bouchard Shear Zone (CBSZ)

**New gold discovery** associated with CRO22-120, broad low-grade interval of **1.06 g/t Au over 26.3m**, including higher grade intervals of 1.92 g/t Au over 11.0m and 4.98g/t Au over 3.0m

**New high gold discovery** associated with CRO22-150 with **10.94 g/t Au over 7.0m** and another board low grade intersection of 1.66 g/t Au over 21.55m.

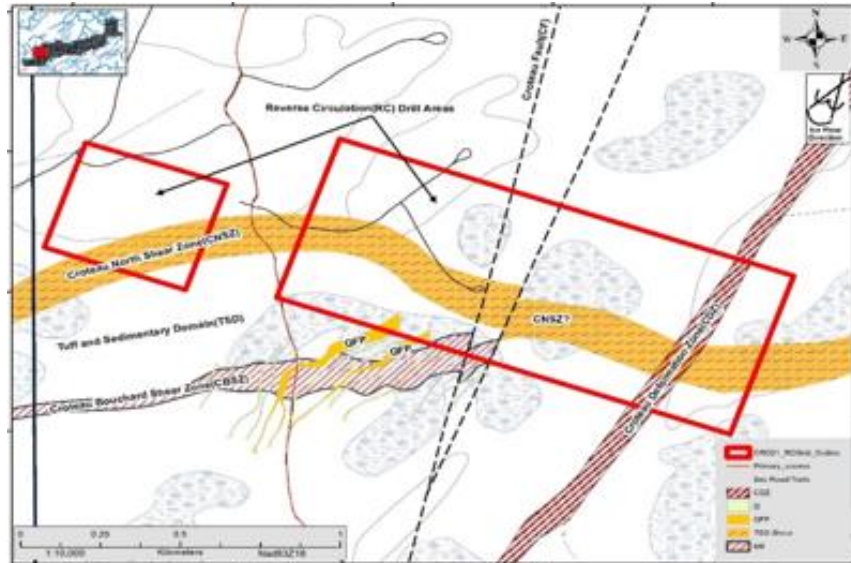
Lithologies and geochemistry observed from both the core and RC drilling programs in addition to the distribution of anomalous values of gold grains expands our understanding of the robust potential size of the large gold-bearing system associated with the CBSZ.

The new gold zones are > 650m from the CBSZ resource.

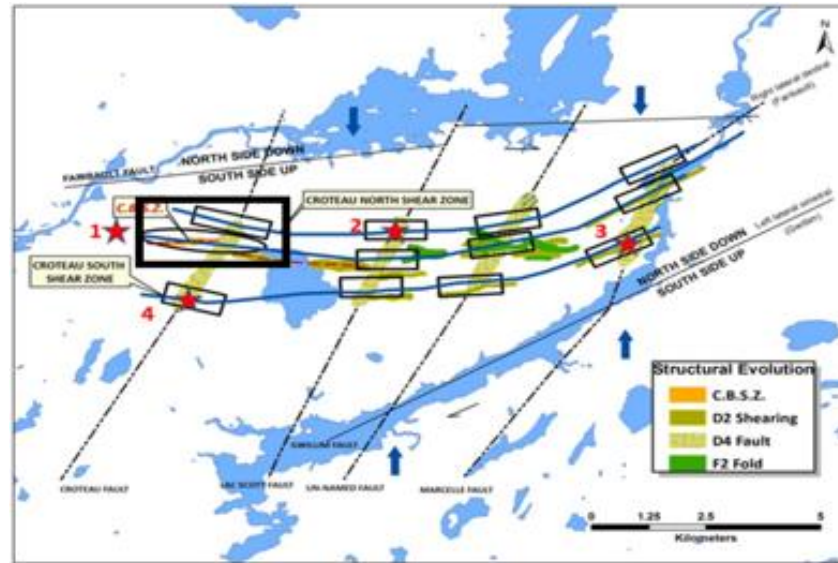


# Croteau

## Blue Sky Regional Potential



However... There is a larger “gold” footprint to consider with evidence of more CBSZ’s on the Croteau Property



New work has identified mineralization on the Croteau North Shear Zone (previous slide) about 650 metres north from the CBSZ

11 other similar opportunities with gold showings discovered especially at key intersections



# TPK

A truly unique, rare and remarkable district  
scale opportunity

# Helming the District Scale TPK Project in Ontario



Northwestern Ontario's Ti-pa-haa-kaa-ning ("TPK") property is the largest till anomaly in North America. For this reason, it literally has a legion of followers.

**47,796**  
HECTARES

This large property, covers the underexplored Stull-Wunnummin Fault Zone and spans 30 x 20km totaling 47,796 hectares, and is 100% owned by Northern Superior.



We have obtained drilling permits and have spun-off the asset to create ONGold Resources Ltd. to accelerate this remarkable opportunity.



# TPK

## GOLD

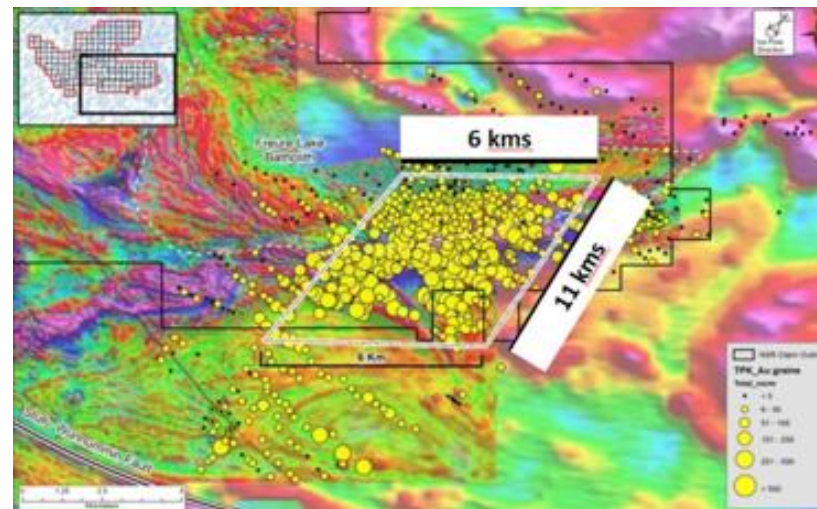


### Structural Setting

- Primary Structural Control:
- Gold-receptive splay shears off a major inflection, Stull-Wunnummin Fault.

### Comparable

- Malarctic - Val d'Or gold district on splays off major bend, Larder Lake-Cadillac Fault.



### Gold Grain-In-Till Dispersal Aprons/Corridors:

- Unique geological feature, largest in North-America
- Can only get this if there is significant gold exposed at the bedrock surface
- Most gold dispersal trains 200m x 3 km

Think District, Scale: Atlantic Gold/ Meadowbank/ Hope Bay/ Casa Berardi/ Aurion Resources/ Meliadine

# TPK

## GOLD



ON GOLD  
RESOURCES LTD.



### Gold-Mineralized Boulder Trains:

Embedded within gold grain-in-till dispersal apron;  
Several high-grade gold-bearing, boulder dispersal trains;

Boulder lithology and geochemistry reveals much regarding host rocks for the gold.



### High-Grade Gold Core:

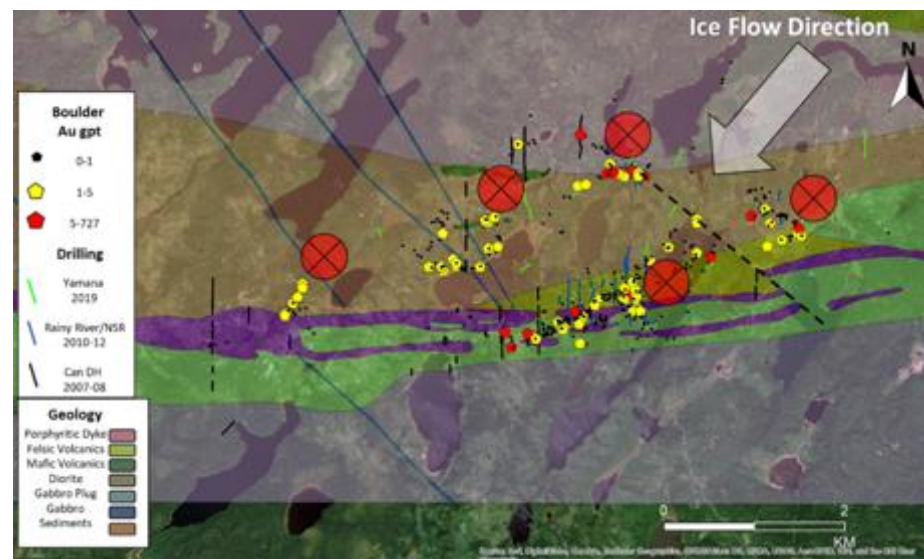
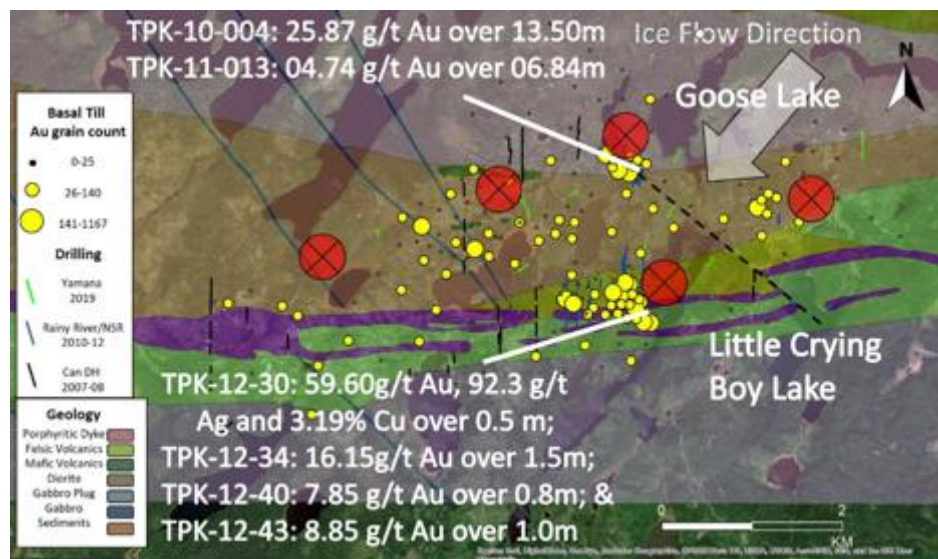
Multiple, significant gold discoveries already made,  
including: **25.87 g/t gold 13.45 m (TPK-10-004).**

(see Northern Superior press releases: December 13, 2010; November 17, 2017)



# TPK

## Targeting- Big Dam Area



### Basal Till

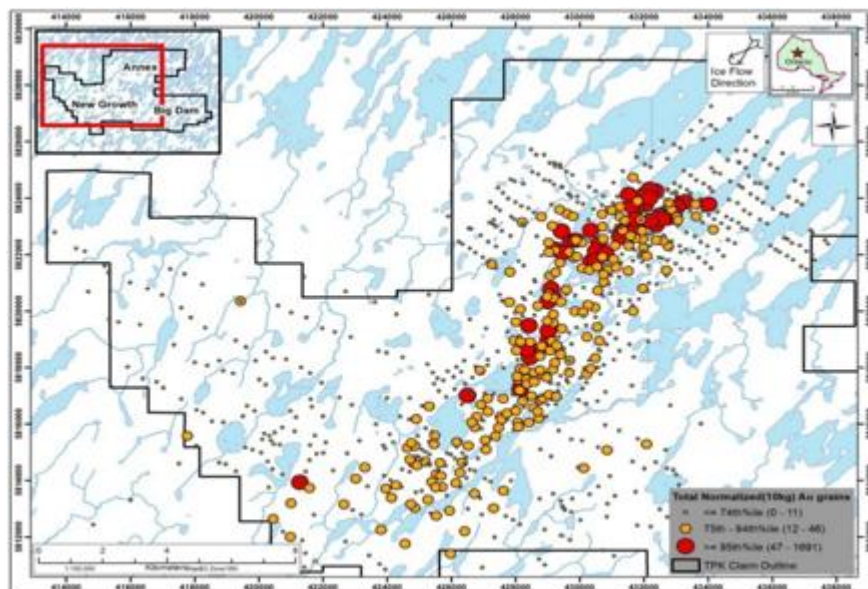
- Gold Grain Data
- Pathfinder elements (Arsenic)

### Boulder Gold Geochemistry

- High Grade Gold
- Pathfinder elements (Arsenic)

Highlighted Big Dam Gold Assays		
Year	Boulders	Gold
Collected	Collected	g/t
2010	484	94.2
2011	103	14.0
2012	255	24.7

Highlighted Meliadine Gold Assays		
Year	Boulders	Gold
Collected	Collected	g/t
2010	209	27.9
2011	87	6.81
2013	675	65.6
2014	248	14.4



- Keely Lake gold grain-in-till dispersal corridor (3.5 km wide, 13.5 km in length).
- Mineralized, large, tabular boulders returning assay values as high as **727 g/t gold, 111 g/t silver, and 4.05 % copper.**
- Several high-quality targets defined from geophysics, gold grains and mineralized boulders.
- Gold-silver-copper mineralization.

### Highlighted Annex Boulder with high Silver and Copper Assays

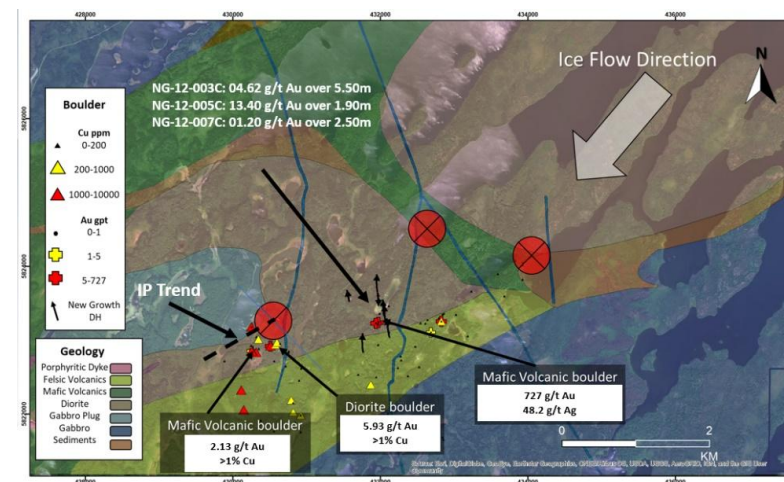
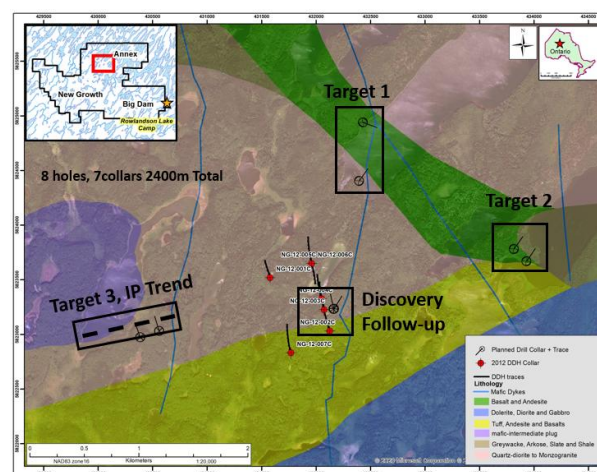
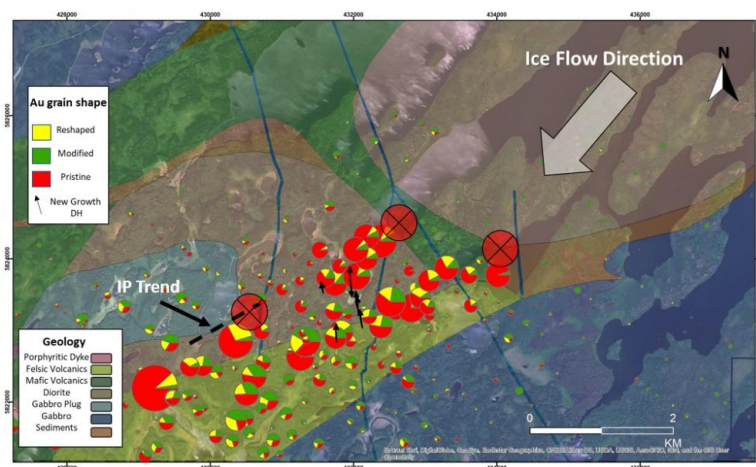
Year Collected	Boulders Collected	Silver ppm	Copper %	Au ppm
2011	101	53.7	1.92	5.93
		48.2	0.01	727.0
		46.0	2.35	3.37
		37.7	1.46	2.13
2017	186	48.0	3.42	3.79
		34.5	1.99	4.28

### Highlighted Annex Gold Assays

Year Collected	Boulder Collected	Gold g/t
2011	101	727
		280
		133
2017	186	46.9



## Targeting- Annex Area



### One discovery follow-up area and three target areas defined:

- Au- Ag targets associated with a basalt-andesite/ quartz diorite-monzogranite contact
- Au- Cu target associated with a dolerite-diorite-gabbro/quartz-diorite monzogranite contact.
- Discovery follow-up drilling proposed to understand orientation of local structure associated with hole NG-12-003C, 4.63g/t Au over 5.50m.

# October

Large property position in the  
prospective Swayze Belt – Timmins  
Gold Camp



ON GOLD  
RESOURCES LTD.



# October

## Large property in the underexplored Southern Swayze Belt – Timmins Gold Camp

Large land package of 36\*48 km totaling 267 km<sup>2</sup>

Year-round access to the property. Located approximately 100 km southwest of Timmins, Ontario and 162km northwest of Sudbury, Ontario.

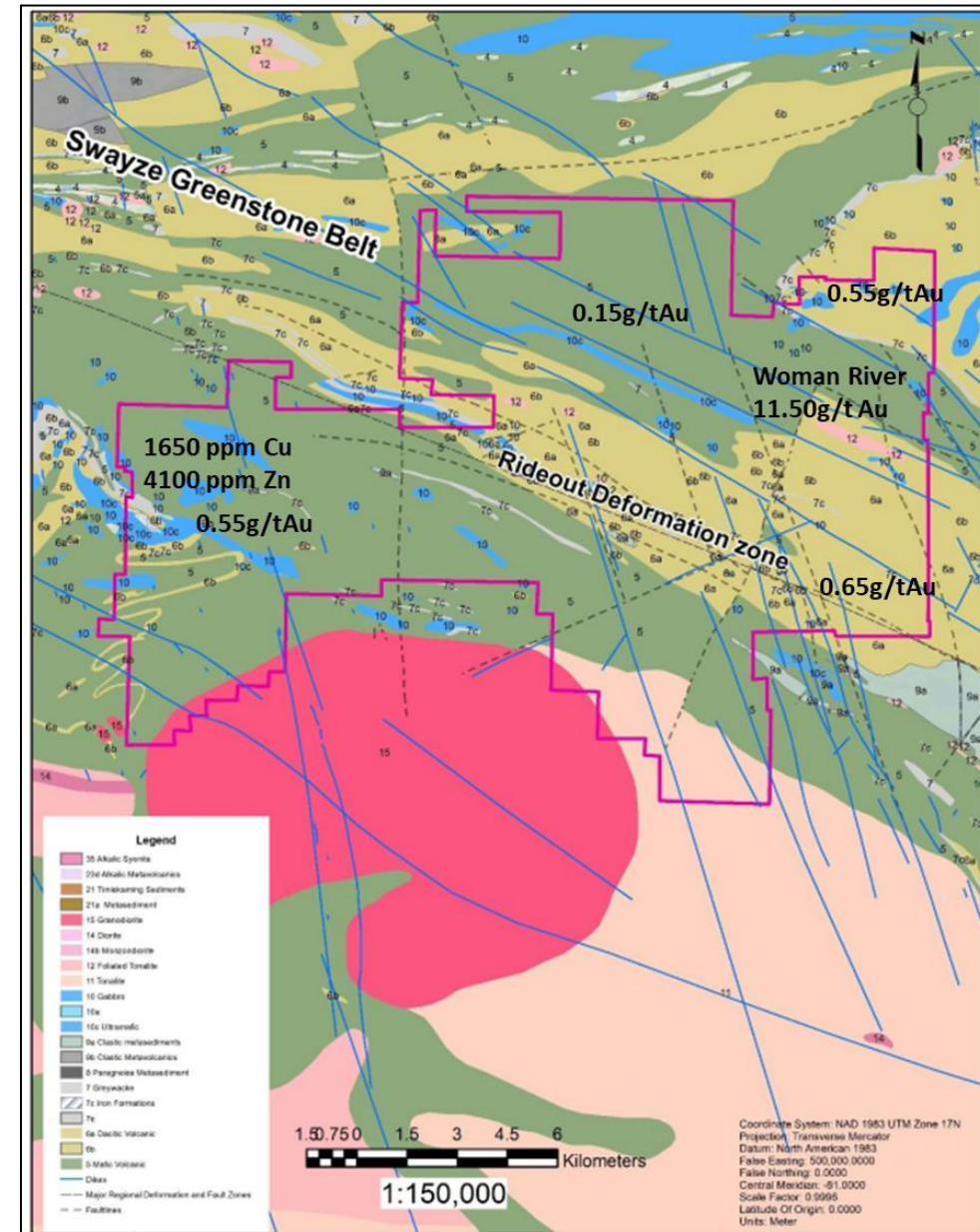
New access routes to the property from recently constructed logging roads opening access to areas previously requiring helicopter supported work.

Property is on trend of the **Borden Lake Mine - Newmont Gold currently in production** and **Cote Lake Mine - IAMGOLD currently in production**

Geologically the property is located in highly prospective Swayze Belt now estimated to have 15M + ounces of gold endowment.

Property strategically **covers > 10 km of the Rideout Deformation Zone** host of Cote Lake Gold deposit.

Historic work on the property identified a number of significant gold and base metal showings including the Women River Showing with grab samples returning > 16 g/t gold







NORTHERN  
SUPERIOR  
RESOURCES

TSXV:SUP | OTCQB:NSUPF

**Northern Superior Resources Inc.**

Katrina Damouni, Director Corporate Development  
Kdamouni@nsuperior.com  
www.nsuperior.com

1410-120 Adelaide Street West  
Toronto, Ontario  
M5H 1T1