



NORTHERN SUPERIOR RESOURCES INC.

1351C Kelly Lake Road
Sudbury, Ontario, Canada
P3E 5P5

Tel: (705) 525- 0992
Fax: (705) 525- 7701

NEWS RELEASE - For Immediate Release

NORTHERN SUPERIOR DEFINES EXTENSIVE VERTICAL CONTINUITY AND EXTENDS FALCON GOLD ZONE STRIKE TO 900m, LAC SURPRISE PROPERTY, QUÉBEC

Sudbury, Ontario (August 17, 2021) Northern Superior Resources (“Northern Superior” or the “Company”) (TSXV: SUP; OCTQB: NSUPF) is pleased to report results from the last 13 core drill holes completed on Target 1 on the Company’s large (20 x 15 km) 100% owned Lac Surprise property. Each of these 13 holes intersected the Falcon Gold Zone, representing a 100% intersection rate.

Vertical Continuity

Vertical and lateral continuity of the Falcon Gold Zone was proven and re-enforced from 6 of the 13 holes completed within the eastern part of Target 1 (Figure 1, Table 1). The best intersection from these 6 holes was **1.10g/t Au and 1.93g/t Ag over 43.0m** (LCS21-43) between 95.0 and 138.0m. Two holes (LCS21-044 and 045: Table 1) were collared into the Falcon Gold Zone and as such, only a partial width of the Zone was achieved. However, **they represent only a partial width and do not represent the potential grade over the whole zone at bedrock surface**. Step-back holes will be required to fully appreciate the true grade of the upper part of the Falcon Zone at these sites.

As shown on Figure 1 and multiple sections now have 3-6 pierce points showing strong vertical continuity of approximately 250 meters.

Equally encouraging, the Falcon Gold System remains open at depth over the whole 900m strike length defined to date.

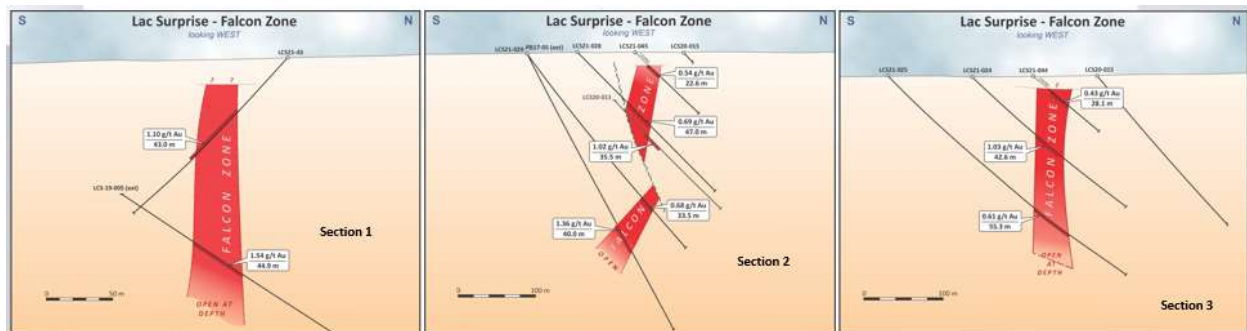


Figure 1. Vertical cross section illustrating the projected extension of the Falcon Gold Zone to surface. Section 1: LCS21-43, LCS19-005ext; Section 2: LCS21-029, BP17-05 ext, LCS20-013, LCS21-028, LCS21-045; and Section 3: LCS21-025, LCS21-24, LCS21-44 (see Figure 3 for collar locations).

Western Extension

These latest drill holes from Lac Surprise prove that the Falcon Zone is present across the entire 900m strike length tested to date. Notable holes from the Western Extension include: **LCS21-035 (1.14g/t Au over 16.0m; 219.00-235.00m)**; **LCS19-010ext (1.21g/t Au over 15.0m; 337.00-352.00m)**; **LCS19-008 (1.10g/t Au over 22.0m; 274.00-296.00m)**; and **LCS21-041 (1.16g/t Au over 11.5m; 228.50-240.00m)**. The Falcon Gold Zone's defining characteristics which include presence of silicification, sericitization, coarse clastic materials (wacke) and pyrite (primary material) are traced along the whole 900m of strike length defined to date.

The western end of the defined Falcon Gold Zone is thought to be disrupted or displaced by either a fold or fault as indicated by geophysical data and modelling (Figure 2). As such, although this zone may continue farther west it may be displaced northwest then west and on strike with the Black Phoenix gold showing from which a grab sample of quartz-tourmaline vein material assayed 19.9g/ t gold (Figure 2).

The presence of gold grains-in-till down-ice from the proposed western extension(s) of the Falcon Gold Zone indicate the presence of gold associated with this area. A more extensive gold grain-in-till signature exists down-ice from Target Area 1 (Figure 2).

Both the Western extension of the Falcon Zone beyond the current 900m of strike defined to date as well as extending the Falcon both to depth and continuing to better define the Falcon Zone to surface will be key areas of focus for future drilling.

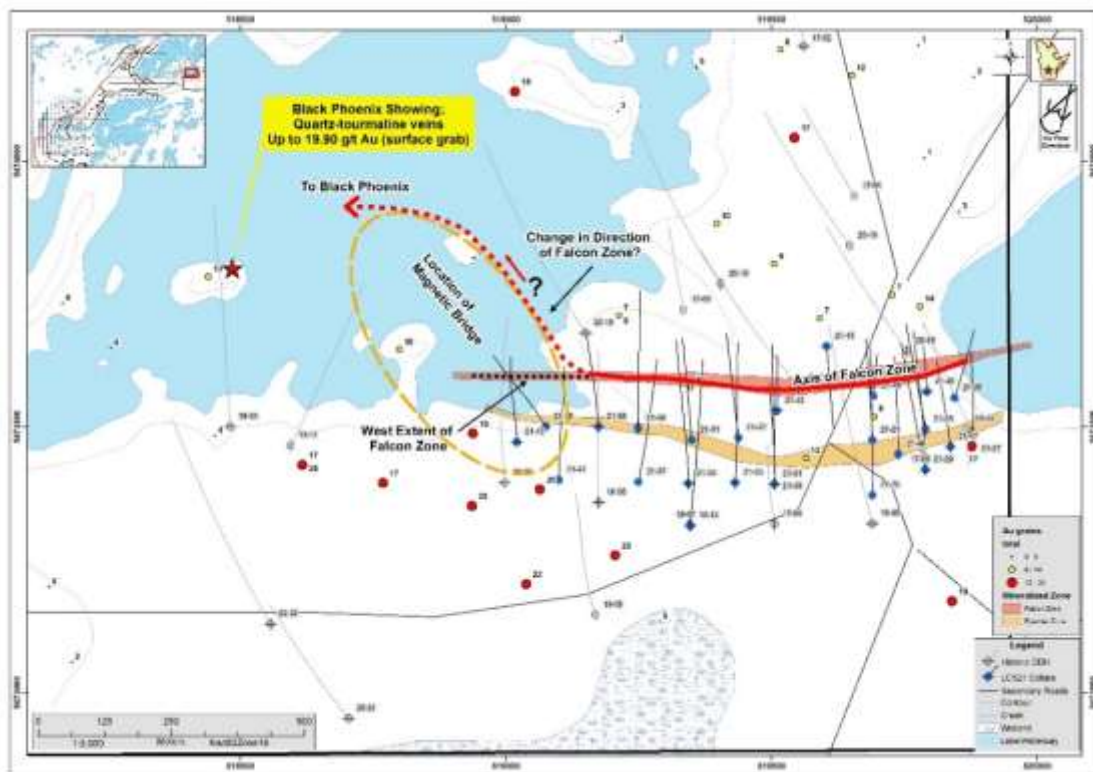


Figure 2. The Falcon Gold Zone has been traced 900m west from the border of the Lac Surprise property. The system may continue west or displaced northwest towards the Black Phoenix gold showing (19.9g/t Au). Gold assay values for Target 1 are summarized in Table 1 (this press release), Northern Superior press releases July 6, 2021, November 5 and December 22, 2020.

Target 1

The Falcon Gold Zone represents the key discovery within Target 1. This Gold Zone can be traced west over 900m from the eastern boundary of the property, on strike with Vanstar/ IAMGold's Nelligan, 3.2M ounces at 1.02 g/t Au Nelligan gold deposit*. Every hole from this year's core drill program intersected the Falcon Gold Zone over the 900m strike length (Figure 3) , emphasizing its' robust lateral continuity: a 100% strike rate (26/26 holes) with all holes intersecting gold mineralization values (see Table 1, Northern Superior press releases November 5 and December 22, 2020 and July 6, 2021). Multiple holes intersecting the Falcon Gold Zone from drill programs completed in 2019, 2020 and 2021 assayed over 1.00 g/t Au and include (east to west):

Sample Number	Grade g/t Au	Interval (meters)
LCS21-027	1.01g/t Au over 19.2m	249.00- 268.20m
LCS20-013	1.02g/t Au over 35.5m	160.50- 196.00m
LCS21-029	1.36g/t Au over 40.0m	273.00- 313.00m
LCS21-024	1.03g/t Au over 42.6m	109.40- 152.00m
LCS19-005ext	1.54g/t Au over 44.9m	293.50- 338.40m
LCS21-043	1.10g/t Au over 43.0m	095.00- 138.00m
LCS21-031	1.32g/t Au over 08.5m	295.50- 304.00m
LCS21-032	1.99g/t Au over 42.6m	107.40- 150.00m
LCS21-035	1.14g/t Au over 16.0m	219.00- 235.00m
LCS19-010ext	1.21g/t Au over 15.0m	337.00- 352.00m
LCS19-008	1.10g/t Au over 22.0m	274.00- 296.00m
LCS21-041	1.16g/t Au over 11.5m	228.50- 240.00m

Dr. T.F. Morris, President and CEO states: *"We are extremely pleased with the latest drilling results and the entire Phase 1 Program on Target 1. The program has delivered a strike length of 900 m plus strong vertical continuity, including to surface. Importantly, the Falcon Gold Zone has emerged as being highly strategic, representing the western extension of neighboring Vanstar/ IAMGold 3.2M ounce (at 1.02 g/t Au) Nelligan gold deposit. This is an important and exciting development.*

All core drill holes from this Target 1 drill program achieved a 100% intersection rate with many of the holes intersecting wide gold-bearing zones. This success rate clearly demonstrates the continuity of the Falcon Gold Zone both laterally and vertically. The system remains open to the west and at depth. We are particularly pleased with the potential of extending this system west another 5.70kms towards the Black Phoenix gold showing.

A series of sections and a data cube are presently being compiled for analysis, and we look forward to sharing the results from that exercise once complete. The modelling from this exercise will be important in defining the next phase of core drilling at Target 1.

The discovery and exploration of the Falcon Gold Zone is an important advancement of our understanding of the gold potential on a very small portion of this large property (20 kms x 15 kms), 100% owned by Northern Superior. We have completed additional drilling at Target 3 and the Fox Showing (see Corporate Presentation, www.nsuperior.com) and are looking forward to sharing those results as they become available."

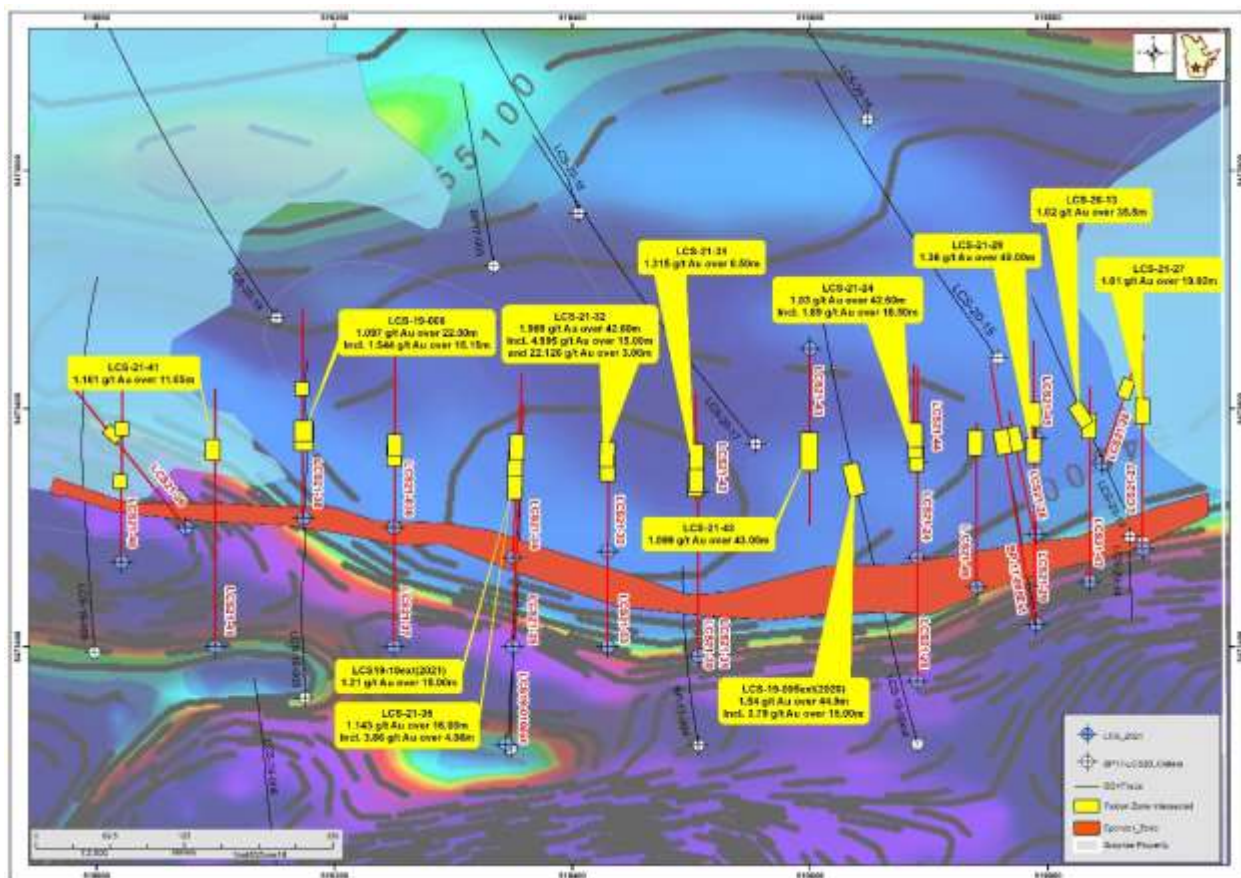


Figure 3. Highlighted drill intersections with gold values >1.0g/t Au, Falcon Gold Zone, Target Area 1.

Qualified Person

Michel Leblanc (P.Geo.) is a Qualified Person (“QP”) within the meaning of National Instrument 43-101. Mr. Leblanc has reviewed, and approved information disclosed in this press release.

Note to readers: Mineralization hosted on adjacent and/or nearby properties is not necessarily indicative of mineralization hosted on the Company’s property.

***Reference for IAMGOLD/Vanstar’s Nelligan 3.2MM Inferred Gold Resource:** “Carrier, Alain (M.Sc., P.Geo); Nadeau-Benoit, Vincent (P.Geo); Fauvre, Stéphane (PhD., P.Geo). October 22, 2019. NI 43-101 Technical Report and Initial Resource Estimate for the Nelligan Project, Québec, Canada.”

About Northern Superior Resources Inc.

The Lac Surprise gold property is one of three key mineral properties 100% owned by Northern Superior. The Company’s two other properties (TPK and Croteau Est) also represent regional scale exploration opportunities (see Northern Superior Corporate Presentation, www.nsuperior.com).

Northern Superior is a reporting issuer in British Columbia, Alberta, Ontario and Québec, and trades on the TSX Venture Exchange under the symbol SUP, and the OTCQB Venture Market under the symbol NSUPF.

For Further Information

Please refer to Northern Superior news available on the Company's website (www.nsuperior.com) and on SEDAR (www.sedar.com) or contact:

Thomas F. Morris PhD., P.Geo., FGAC , ICD.D

President and CEO

Tel: (705) 525 -0992

Fax: (705) 525 -7701

e-mail: info@nsuperior.com

Cautionary Note Regarding Forward-Looking Statements

This Press Release contains forward-looking statements that involve risks and uncertainties, which may cause actual results to differ materially from the statements made. When used in this document, the words "may", "would", "could", "will", "intend", "plan", "anticipate", "believe", "estimate", "expect" and similar expressions are intended to identify forward-looking statements. Such statements reflect our current views with respect to future events and are subject to such risks and uncertainties. Many factors could cause our actual results to differ materially from the statements made, including those factors discussed in filings made by us with the applicable securities regulatory authorities. Should one or more of these risks and uncertainties, such actual results of current exploration programs, the general risks associated with the mining industry, the price of gold and other metals, currency and interest rate fluctuations, increased competition and general economic and market factors, occur or should assumptions underlying the forward looking statements prove incorrect, actual results may vary materially from those described herein as intended, planned, anticipated, or expected. We do not intend and do not assume any obligation to update these forward-looking statements, except as required by law. Shareholders are cautioned not to put undue reliance on such forward-looking statements.

Neither the TSX Venture Exchange nor its Regulation Services Provider (as that term is defined in the policies of the TSX Venture Exchange) accepts responsibility for the adequacy or accuracy of this release.

Table 1. Summary of gold and silver assay values, LCS21_036 to 47, LCS19_008 and 010.

LCS21-036: Falcon Gold Zone					LCS21-036: Additional Gold Zone				
From (m)	To (m)	Length (m)	Au (g/t)	Ag (g/t)	From (m)	To (m)	Length (m)	Au (g/t)	Ag (g/t)
92.9	94	1.1	0.024	0.14	219.5	221	1.5	0.376	0.04
94	95.5	1.5	0.013	0.11	221	222.5	1.5	0.105	0.13
95.5	97	1.5	0.006	0.1			3	0.241	0.09
97	98.5	1.5	0.013	0.11					
98.5	100	1.5	0.012	0.09					
100	101.5	1.5	0.009	0.14					
101.5	103	1.5	0.021	0.17					
103	104.5	1.5	0.014	0.19					
104.5	106	1.5	0.019	0.18					
106	107.5	1.5	0.039	0.23					
107.5	109	1.5	0.036	0.27					
109	110.5	1.5	0.044	0.22					
110.5	112	1.5	0.04	0.19					
112	113.5	1.5	0.044	0.39					
113.5	115	1.5	0.028	0.21					
115	116.5	1.5	0.034	0.33					
116.5	118	1.5	0.026	0.18					
118	119	1	0.02	0.13					
119	120	1	0.013	0.15					
120	121	1	0.007	0.07					
121	122.5	1.5	0.013	0.1					
122.5	124	1.5	0.018	0.13					
124	125.5	1.5	0.011	0.09					
125.5	126.5	1	0.021	0.13					
126.5	128	1.5	0.015	0.07					
128	129.3	1.3	0.021	0.09					
129.3	130	0.7	0.016	0.08					

		37.1	0.022	0.16
LCS21-037: Falcon Zone				
From (m)	To (m)	Length (m)	Au (g/t)	Ag (g/t)
216.3	217	0.7	0.015	0.13
217	218.5	1.5	0.033	0.16
218.5	220	1.5	0.026	0.11
220	221.5	1.5	0.014	0.1
221.5	223	1.5	0.026	0.17
223	224	1	0.037	0.18
224	225	1	0.015	0.12
225	226	1	0.013	0.14
226	227	1	0.013	0.08
227	228	1	0.012	0.11
228	229	1	0.013	0.17
229	230	1	0.024	0.14
230	231	1	0.008	0.06
231	232	1	0.018	0.16
232	233	1	0.008	0.09
233	234	1	0.012	0.15
234	235	1	0.02	0.18
235	236	1	0.021	0.16
236	237	1	0.025	0.18
237	238	1	0.025	0.19
238	239	1	0.02	0.13
239	240	1	0.017	0.11
240	241	1	0.023	0.13
241	242	1	0.011	0.1
		25.7	0.019	0.135

LCS21-038: Falcon Zone					<i>Including</i>				
From (m)	To (m)	Length (m)	Au (g/t)	Ag (g/t)	From (m)	To (m)	Length (m)	Au (g/t)	Ag (g/t)
100.4	101	0.6	0.034	0.08	114	115.5	1.5	0.596	0.12
101	102	1	0.028	0.07	115.5	116.5	1	0.232	0.09
102	102.5	0.5	0.029	0.07	116.5	118	1.5	0.109	0.09
102.5	103	0.5	0.013	0.14			4.0	0.320	0.10
103	104	1	0.02	0.09					
104	105	1	0.039	0.11					
105	106	1	0.036	0.12					
106	107	1	0.034	0.11					
107	108	1	0.045	0.12					
108	109	1	0.028	0.13					
109	110	1	0.032	0.1					
110	111	1	0.045	0.09					
111	112.2	1.2	0.053	0.11					
112.2	113	0.8	0.038	0.12					
113	114	1	0.053	0.14					
114	115.5	1.5	0.052	0.09					
115.5	116.5	1	0.596	0.12					
116.5	118	1.5	0.232	0.09					
118	119.5	1.5	0.109	0.09					
		19.1	0.088	0.10					

LCS21-039: Falcon Zone				
From (m)	To (m)	Length (m)	Au (g/t)	Ag (g/t)
134	135	1	0.153	0.28
135	136	1	0.061	0.48
136	137	1	0.519	1.52
137	138	1	0.206	1.16
138	139	1	0.183	1.01
139	140	1	0.195	0.99
140	141	1	0.287	1.25
141	142	1	0.072	0.61
142	143.25	1.25	0.202	1.54
143.25	144	0.75	0.225	1.23

144	145.5	1.5	0.02	0.66
145.5	147	1.5	0.018	0.94
147	148.5	1.5	0.103	0.93
148.5	150	1.5	0.129	0.32
150	151.5	1.5	0.127	0.18
		17.5	0.154	0.84

LCS21-40: Falcon Gold Zone					LCS21-40: Additional Gold Zone				
From	To	Length	Au (g/t)	Ag (g/t)	From (m)	To (m)	Length (m)	Au (g/t)	Ag (g/t)
85.2	86	0.8	0.01	0.09	150	151	1	0.222	0.98
86	87	1	0.008	0.08	151	152	1	2.69	3.14
87	88	1	0.007	0.09	152	153	1	0.399	1.45
88	89	1	0.012	0.13	153	154	1	0.58	1.76
89	90	1	0.01	0.13	154	155	1	0.286	1
90	91	1	0.01	0.12	155	156	1	0.151	1.18
91	92	1	0.009	0.13	156	157	1	0.099	0.78
92	93	1	0.013	0.15	157	157.9	0.9	0.348	2.54
93	94	1	0.014	0.17			7.9	0.600	1.59
94	95	1	0.016	0.16					
95	96.1	1.1	0.008	0.12					
96.1	97	0.9	0.012	0.08					
97	98	1	0.01	0.11					
98	99	1	0.029	0.09					
99	100	1	0.016	0.19					
100	101	1	0.01	0.13					
101	102.15	1.15	0.012	0.16					
		16.95	0.012	0.126					

LCS21-41: Falcon Gold Zone					<i>Including</i>				
From (m)	To (m)	Length (m)	Au (g/t)	Ag (g/t)	From (m)	To (m)	Length (m)	Au (g/t)	Ag (g/t)
228.5	229	0.5	0.518	0.7	232	232.5	0.5	2.45	2.17
229	229.5	0.5	0.983	0.43	232.5	233	0.5	4.32	2.94
229.5	230	0.5	1.44	3.09	233	233.5	0.5	1.91	3.53
230	230.5	0.5	1.445	1.06			1.5	2.893	2.88
230.5	231	0.5	0.708	0.83					
231	231.5	0.5	0.368	1.3					
231.5	232	0.5	0.275	1.01					
232	232.5	0.5	2.45	2.17					
232.5	233	0.5	4.32	2.94					
233	233.5	0.5	1.91	3.53					
233.5	234	0.5	0.611	1.86					
234	234.5	0.5	0.435	1.89					
234.5	235	0.5	0.472	1.08					
235	235.5	0.5	1.085	1.3					
235.5	236	0.5	0.601	1.33					
236	236.5	0.5	0.501	0.76					
236.5	237	0.5	1.465	1.1					
237	237.5	0.5	0.253	1.47					
237.5	238	0.5	2.46	2.46					
238	238.5	0.5	0.619	1.71					
238.5	239	0.5	1.41	1.75					
239	239.5	0.5	1.77	4.35					
239.5	240	0.5	0.613	2.4					
		11.5	1.161	1.76					

LCS21-42: Falcon Gold Zone				
From (m)	To (m)	Length (m)	Au (g/t)	Ag (g/t)
38.1	39	0.9	0.122	0.6
39	40	1	1.42	3.1
40	41	1	0.523	1.18
41	42	1	0.613	1.22
42	43	1	0.534	0.55
43	44	1	0.753	1.61

44	44.5	0.5	0.35	0.9
44.5	45	0.5	0.311	0.83
45	46	1	0.9	0.75
46	47	1	0.444	0.62
47	47.5	0.5	0.254	0.65
47.5	48	0.5	0.529	0.67
48	48.5	0.5	0.176	0.52
48.5	49	0.5	0.269	0.77
49	49.5	0.5	0.293	0.72
49.5	50	0.5	0.337	0.66
50	50.5	0.5	0.136	0.38
50.5	51	0.5	0.165	0.45
51	51.5	0.5	1.405	2.08
51.5	52	0.5	0.179	0.73
52	52.5	0.5	0.242	1.27
52.5	53.15	0.65	0.237	0.87
53.15	53.5	0.35	0.191	0.59
53.5	54	0.5	0.827	0.73
54	54.5	0.5	0.155	0.54
54.5	55	0.5	0.17	0.71
55	55.5	0.5	0.214	0.97
55.5	56	0.5	0.091	0.67
56	56.5	0.5	0.069	0.42
56.5	57	0.5	0.055	0.41
57	57.5	0.5	0.026	0.23
57.5	58	0.5	0.16	0.39
58	58.5	0.5	0.042	0.5
58.5	59	0.5	0.084	0.46
59	59.5	0.5	0.054	0.37
59.5	60	0.5	0.045	0.42
60	60.5	0.5	0.103	0.57
60.5	61	0.5	0.745	1.86
61	61.5	0.5	0.53	1.76
61.5	62	0.5	0.118	0.63
62	62.5	0.5	0.329	0.74
62.5	63	0.5	0.093	0.88
63	63.5	0.5	0.141	0.55
63.5	64	0.5	0.036	0.3
64	64.5	0.5	0.011	0.32
64.5	65	0.5	0.059	0.43
65	65.5	0.5	0.099	0.61
65.5	66	0.5	0.067	0.53
66	66.5	0.5	0.258	0.47
66.5	67	0.5	0.456	0.58
67	67.5	0.5	0.064	0.35
67.5	68	0.5	0.536	0.8
68	68.5	0.5	0.156	0.45
68.5	69	0.5	0.05	0.36
69	69.5	0.5	0.065	0.35
69.5	70	0.5	0.149	0.7
70	70.5	0.5	0.06	0.32
70.5	71	0.5	0.069	0.34
71	71.5	0.5	0.032	0.25
71.5	72	0.5	0.052	0.37
72	72.5	0.5	0.042	0.25
72.5	73	0.5	0.149	0.84
73	73.75	0.75	0.32	0.1
73.75	74	0.25	0.064	0.3
74	74.5	0.5	0.118	0.42
74.5	75	0.5	0.043	0.27
75	75.5	0.5	0.12	0.51
75.5	76	0.5	0.113	0.49

76	76.5	0.5	0.038	0.26
76.5	77	0.5	0.035	0.33
77	77.5	0.5	0.039	0.29
77.5	78	0.5	0.069	0.55
78	78.5	0.5	0.063	0.41
78.5	79	0.5	3.98	6.31
79	79.5	0.5	0.944	1.77
79.5	80	0.5	0.097	0.46
80	80.5	0.5	0.08	0.38
80.5	81	0.5	0.291	0.48
81	81.5	0.5	0.228	0.58
		43.4	0.333	0.78

LCS21-43: Falcon Gold Zone					<i>Including</i>				
From (m)	To (m)	Length (m)	Au (g/t)	Ag (g/t)	From (m)	To (m)	Length (m)	Au (g/t)	Ag (g/t)
95	96	1	0.223	0.49	102	103.15	1.15	1.855	1.04
96	97	1	0.367	0.86	103.15	103.45	0.3	9.98	18.15
97	98	1	0.47	1.08	103.45	104	0.55	8.41	2.22
98	99	1	0.917	0.73	104	104.5	0.5	0.734	1.84
99	100	1	0.096	0.67	104.5	105	0.5	0.748	2.45
100	101	1	0.197	0.89	105	106	1	0.834	2.52
101	102	1	0.184	0.8	106	106.35	0.35	0.403	1.04
102	103.15	1.15	1.855	1.04	106.35	107.5	1.15	8.72	27.2
103.15	103.45	0.3	9.98	18.15			5.5	3.91	8.03
103.45	104	0.55	8.41	2.22	<i>Including</i>				
104	104.5	0.5	0.734	1.84	From (m)	To (m)	Length (m)	Au (g/t)	Ag (g/t)
104.5	105	0.5	0.748	2.45	103.15	103.45	0.3	9.98	18.15
105	106	1	0.834	2.52	103.45	104	0.55	8.41	2.22
106	106.35	0.35	0.403	1.04			0.855	8.96	7.84
106.35	107.5	1.15	8.72	27.2	<i>Including</i>				
107.5	108	0.5	0.343	1.16	From (m)	To (m)	Length (m)	Au (g/t)	Ag (g/t)
108	109	1	0.181	0.64	117	118	1	1.745	1.2
109	110	1	0.171	0.61	118	119	1	1.095	0.91
110	111	1	0.224	0.74	119	120	1	2.72	1.2
111	112	1	0.301	0.66	120	121	1	3.71	5.73
112	113	1	0.19	0.8			4.0	2.32	2.26
113	114	1	0.145	0.47					
114	115	1	0.317	0.65					
115	116	1	0.382	0.94					
116	117	1	0.292	0.71					
117	118	1	1.745	1.2					
118	119	1	1.095	0.91					
119	120	1	2.72	1.2					
120	121	1	3.71	5.73					
121	122	1	0.832	0.99					
122	123	1	0.681	0.54					
123	124	1	0.404	1.72					
124	125	1	0.416	0.72					
125	126	1	0.799	0.6					
126	126.5	0.5	2.45	0.99					
126.5	127	0.5	0.842	0.63					
127	128	1	0.892	4.75					
128	129	1	0.589	0.79					
129	130	1	0.613	0.61					
130	131	1	0.149	0.59					
131	132	1	0.082	0.37					
132	133	1	0.199	0.45					
133	134	1	0.504	0.69					
134	135	1	2.53	2.6					
135	136	1	1.03	1.28					
136	137	1	0.164	0.46					
137	138	1	0.133	0.24					
		43	1.099	1.95					

LCS21-044: Falcon Gold Zone				
From (m)	To (m)	Length (m)	Au (g/t)	Ag (g/t)
26	27	1	0.91	0.59
27	28	1	0.737	0.24
28	29	1	0.127	0.32
29	30	1	0.054	0.29
30	31	1	1.14	0.26
31	32	1	0.128	0.26
32	33	1	0.065	0.33
33	34	1	0.424	0.44
34	35	1	0.309	0.5
35	36	1	0.457	1.19
36	37	1	0.174	0.58
37	38	1	0.112	0.5
38	39	1	0.556	1.48
39	40	1	0.353	1.14
40	41	1	0.133	0.6
41	42	1	0.256	0.73
42	43	1	0.084	0.52
43	44	1	0.706	1.51
44	45	1	0.239	0.68
45	46	1	0.282	0.78
46	47	1	0.576	1.41
47	48	1	0.569	1.26
48	49	1	0.503	0.77
49	50	1	0.041	0.6
50	51	1	0.084	0.8
51	51.75	0.75	0.065	0.74
51.75	52.2	0.45	0.254	1.38
52.2	53	0.8	1.96	6.58
53	53.6	0.6	2.09	7.92
53.6	54.1	0.5	0.132	0.6
		28.1	0.430	1.04

LCS21-45: Falcon Gold Zone					<i>Including</i>				
From (m)	To (m)	Length (m)	Au (g/t)	Ag (g/t)	From (m)	To (m)	Length (m)	Au (g/t)	Ag (g/t)
25	26	1	0.196	0.55	44.5	46	1.5	3.1	3
26	27	1	0.42	1.24	46	47	1	2.02	1.76
27	28	1	0.096	0.33			2.5	2.688	2.50
28	29	1	0.241	0.56					
29	30	1	0.541	1.12					
30	31	1	0.071	0.2					
31	32	1	0.048	0.23					
32	33	1	0.1	0.39					
33	34	1	0.22	0.62					
34	35	1	0.345	1.18					
35	36	1	0.11	0.97					
36	37	1	0.479	1.29					
37	38	1	0.383	1.12					
38	39	1	0.101	0.36					
39	40	1	0.093	0.41					
40	41	1	0.305	0.29					
41	42.1	1.1	0.251	0.31					
42.1	43.25	1.15	0.176	0.5					
43.25	44.5	1.25	0.854	0.96					
44.5	46	1.5	3.1	3					
46	47	1	2.02	1.76					
47	47.6	0.6	0.461	0.58					
		22.6	0.542	0.87					

LCS21-46: Falcon Gold Zone					<i>Including</i>				
From (m)	To (m)	Length (m)	Au (g/t)	Ag (g/t)	From (m)	To (m)	Length (m)	Au (g/t)	Ag (g/t)
158	159	1	0.454	0.69	179	180	1	3.69	0.89

159	160	1	0.367	0.66	180	181	1	0.513	0.34
160	161	1	0.244	0.39	181	182	1	0.134	0.28
161	162	1	0.032	0.14	182	183	1	0.438	0.3
162	163	1	0.308	0.15	183	184	1	0.347	0.32
163	164	1	0.132	0.2	184	185	1	0.183	0.26
164	165	1	0.103	0.16	185	186	1	1.35	3.49
165	166	1	0.231	0.19	186	187	1	5.37	14.8
166	167	1	0.406	0.17	187	188	1	1.08	2.42
167	168	1	1.075	0.2	188	189	1	0.291	0.9
168	169	1	0.598	0.61			10.0	1.340	2.40
169	170	1	0.107	0.16					
170	171	1	0.077	0.15					
171	172	1	0.626	0.34					
172	173	1	0.868	0.54					
173	174	1	0.158	0.29					
174	175	1	0.425	0.69					
175	176	1	0.449	0.56					
176	177	1	2.7	0.95					
177	178	1	0.638	0.42					
178	179	1	0.791	0.27					
179	180	1	3.69	0.89					
180	181	1	0.513	0.34					
181	182	1	0.134	0.28					
182	183	1	0.438	0.3					
183	184	1	0.347	0.32					
184	185	1	0.183	0.26					
185	186	1	1.35	3.49					
186	187	1	5.37	14.8					
187	188	1	1.08	2.42					
188	189	1	0.291	0.9					
		31.0	0.780	1.03					

LCS21-47: Falcon Gold Zone					Including				
From (m)	To (m)	Length (m)	Au (g/t)	Ag (g/t)	From (m)	To (m)	Length (m)	Au (g/t)	Ag (g/t)
208.8	210	1.2	0.294	0.45	231	231.55	0.55	2.13	2.91
210	211	1	0.149	0.83	231.55	232.5	0.95	0.211	0.56
211	212	1	0.291	1.15	232.5	233.5	1	0.209	0.37
212	213	1	0.226	0.96	233.5	234.5	1	0.027	0.25
213	214	1	0.597	2.33	234.5	235.5	1	0.266	0.27
214	215	1	0.088	0.68	235.5	236.5	1	0.383	0.6
215	216	1	0.112	0.6	236.5	237.5	1	0.207	0.28
216	217	1	0.334	0.75	237.5	238.5	1	0.264	0.32
217	218	1	0.374	0.76	238.5	239.5	1	0.396	0.58
218	219	1	0.316	0.64	239.5	240.5	1	1.52	2.02
219	220	1	0.298	0.64	240.5	241.5	1	0.606	0.81
220	221	1	0.041	0.29	241.5	242.5	1	0.496	0.54
221	222	1	0.041	0.31	242.5	243	0.5	0.331	0.84
222	223	1	0.448	0.34	243	244	1	0.173	0.38
223	224	1	0.299	0.25	244	244.6	0.6	0.254	0.14
224	225	1	0.246	0.55	244.6	246	1.4	0.083	0.26
225	226	1	0.702	0.49	246	247.5	1.5	0.331	1.66
226	227	1	0.355	0.75	247.5	248.5	1	0.129	0.25
227	228	1	0.098	0.36	248.5	249.5	1	0.048	0.22
228	229	1	0.581	0.74	249.5	250.5	1	0.191	0.35
229	230	1	0.278	0.51	250.5	251.5	1	1.4	0.41
230	231	1	0.58	1.16	251.5	252.5	1	0.318	0.46
231	231.55	0.55	2.13	2.91	252.5	253.5	1	0.677	0.98
231.55	232.5	0.95	0.211	0.56	253.5	254.5	1	0.219	0.38
232.5	233.5	1	0.209	0.37	254.5	255.2	0.7	0.375	0.54
233.5	234.5	1	0.027	0.25	255.2	255.9	0.7	3.39	4.78
234.5	235.5	1	0.266	0.27	255.9	256.55	0.65	0.502	0.92
235.5	236.5	1	0.383	0.6	256.55	257	0.45	0.403	0.69
236.5	237.5	1	0.207	0.28	257	258	1	0.295	0.6

237.5	238.5	1	0.264	0.32	258	258.5	0.5	0.757	1.04
238.5	239.5	1	0.396	0.58	258.5	259	0.5	1.02	1.89
239.5	240.5	1	1.52	2.02	259	260	1	0.618	0.62
240.5	241.5	1	0.606	0.81	260	261	1	0.211	0.59
241.5	242.5	1	0.496	0.54	261	262	1	0.647	1.21
242.5	243	0.5	0.331	0.84	262	262.5	0.5	0.284	0.93
243	244	1	0.173	0.38	262.5	263	0.5	11.85	34.8
244	244.6	0.6	0.254	0.14	263	264	1	4.12	7.27
244.6	246	1.4	0.083	0.26	264	264.7	0.7	2.65	5.1
246	247.5	1.5	0.331	1.66	264.7	265.7	1	0.93	1.57
247.5	248.5	1	0.129	0.25			34.7	0.746	1.44
248.5	249.5	1	0.048	0.22	<i>Including</i>				
249.5	250.5	1	0.191	0.35	From (m)	To (m)	Length (m)	Au (g/t)	Ag (g/t)
250.5	251.5	1	1.4	0.41	262.5	263	0.5	11.85	34.8
251.5	252.5	1	0.318	0.46	263	264	1	4.12	7.27
252.5	253.5	1	0.677	0.98	264	264.7	0.7	2.65	5.1
253.5	254.5	1	0.219	0.38	264.7	265.7	1	0.93	1.57
254.5	255.2	0.7	0.375	0.54			3.2	4.01	9.32
255.2	255.9	0.7	3.39	4.78					
255.9	256.55	0.65	0.502	0.92					
256.55	257	0.45	0.403	0.69					
257	258	1	0.295	0.6					
258	258.5	0.5	0.757	1.04					
258.5	259	0.5	1.02	1.89					
259	260	1	0.618	0.62					
260	261	1	0.211	0.59					
261	262	1	0.647	1.21					
262	262.5	0.5	0.284	0.93					
262.5	263	0.5	11.85	34.8					
263	264	1	4.12	7.27					
264	264.7	0.7	2.65	5.1					
264.7	265.7	1	0.93	1.57					
		56.9	0.622	1.23					

LCS19-010_Ext: Falcon Gold Zone					<i>Including</i>				
From (m)	To (m)	Length (m)	Au (g/t)	Ag (g/t)	From (m)	To (m)	Length (m)	Au (g/t)	Ag (g/t)
320.4	321.5	1.1	0.053	0.27	337	338	1	0.272	0.87
321.5	322.5	1	0.107	0.33	338	339	1	0.146	1.16
322.5	323.35	0.85	0.215	0.87	339	340	1	0.085	0.79
323.35	324.4	1.05	0.329	1.36	340	341	1	0.516	1.07
324.4	325.5	1.1	0.329	0.97	341	342	1	0.154	0.81
325.5	327	1.5	0.473	0.66	342	343	1	0.264	0.97
327	328.5	1.5	0.054	0.44	343	344	1	0.181	0.97
328.5	330	1.5	0.044	0.37	344	345	1	0.102	0.75
330	331	1	0.07	0.36	345	346	1	0.302	1.4
331	332	1	0.362	0.11	346	347	1	0.162	0.68
332	333	1	0.025	0.15	347	348	1	0.096	0.6
333	334	1	0.023	0.27	348	349.4	1.4	0.824	1.66
334	335	1	0.02	0.2	349.4	350	0.6	0.402	1.22
335	336	1	0.095	0.17	350	351	1	14.25	2
336	337	1	0.315	0.26	351	352	1	0.292	0.93
337	338	1	0.272	0.87			15	1.214	1.07
338	339	1	0.146	1.16					
339	340	1	0.085	0.79					
340	341	1	0.516	1.07					
341	342	1	0.154	0.81					
342	343	1	0.264	0.97					
343	344	1	0.181	0.97					
344	345	1	0.102	0.75					
345	346	1	0.302	1.4					
346	347	1	0.162	0.68					
347	348	1	0.096	0.6					
348	349.4	1.4	0.824	1.66					

349.4	350	0.6	0.402	1.22
350	351	1	14.25	2
351	352	1	0.292	0.93
		31.6	0.666	0.75

LCS19-008: Falcon Gold Zone					<i>Including</i>				
From (m)	To (m)	Length (m)	Au (g/t)	Ag (g/t)	From (m)	To (m)	Length (m)	Au (g/t)	Ag (g/t)
274.00	275.00	1.00	0.04	0.20	277.00	278.00	1.00	0.41	0.28
275.00	276.00	1.00	0.05	0.40	278.00	279.00	1.00	1.02	0.61
276.00	277.00	1.00	0.05	0.23	279.00	279.80	0.80	1.07	1.04
277.00	278.00	1.00	0.41	0.28	279.80	280.40	0.60	10.80	3.41
278.00	279.00	1.00	1.02	0.61	280.40	281.00	0.60	0.74	1.63
279.00	279.80	0.80	1.07	1.04	281.00	282.00	1.00	1.19	0.94
279.80	280.40	0.60	10.80	3.41	282.00	283.00	1.00	0.69	0.90
280.40	281.00	0.60	0.74	1.63	283.00	284.00	1.00	1.57	1.02
281.00	282.00	1.00	1.19	0.94	284.00	285.00	1.00	1.22	1.84
282.00	283.00	1.00	0.69	0.90	285.00	285.66	0.66	3.34	0.96
283.00	284.00	1.00	1.57	1.02	285.66	286.20	0.54	0.48	1.11
284.00	285.00	1.00	1.22	1.84	286.20	287.00	0.80	0.20	0.99
285.00	285.66	0.66	3.34	0.96	287.00	288.00	1.00	1.90	1.52
285.66	286.20	0.54	0.48	1.11	288.00	288.83	0.83	1.75	1.42
286.20	287.00	0.80	0.20	0.99	288.83	290.00	1.17	1.79	1.87
287.00	288.00	1.00	1.90	1.52	290.00	291.00	1.00	0.30	0.56
288.00	288.83	0.83	1.75	1.42	291.00	292.15	1.15	1.02	1.36
288.83	290.00	1.17	1.79	1.87			15.15	1.544	1.22
290.00	291.00	1.00	0.30	0.56					
291.00	292.15	1.15	1.02	1.36					
292.15	292.45	0.30	0.06	0.48					
292.45	293.00	0.55	0.17	0.63					
293.00	294.00	1.00	0.07	0.43					
294.00	295.00	1.00	0.31	0.29					
295.00	296.00	1.00	0.12	0.51					
		22.00	1.097	0.96					